



INTERNATIONAL
HYDROGRAPHIC
ORGANIZATION



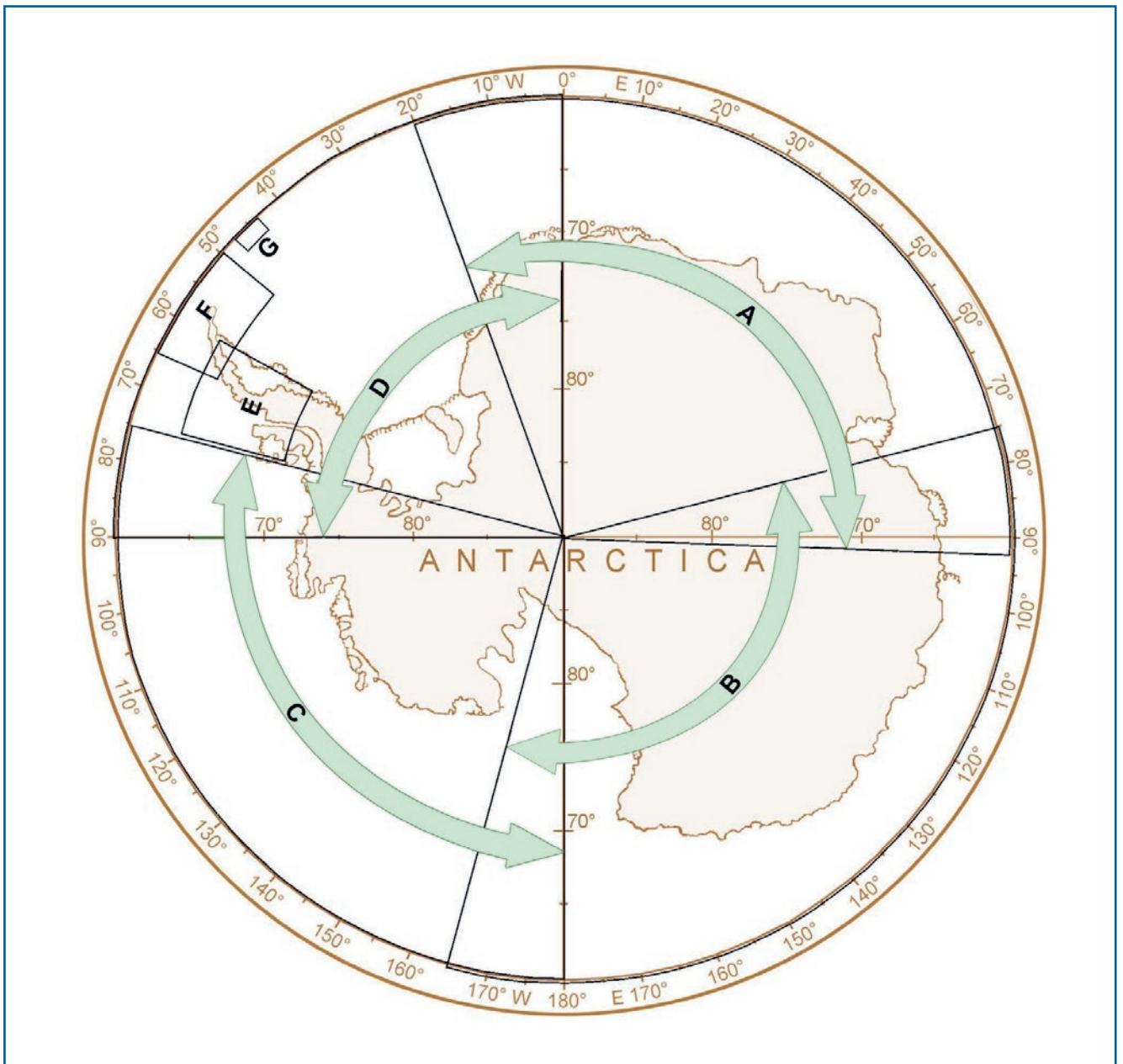
HYDROGRAPHIC
COMMISSION
ON ANTARCTICA

Chart Production In Antarctica

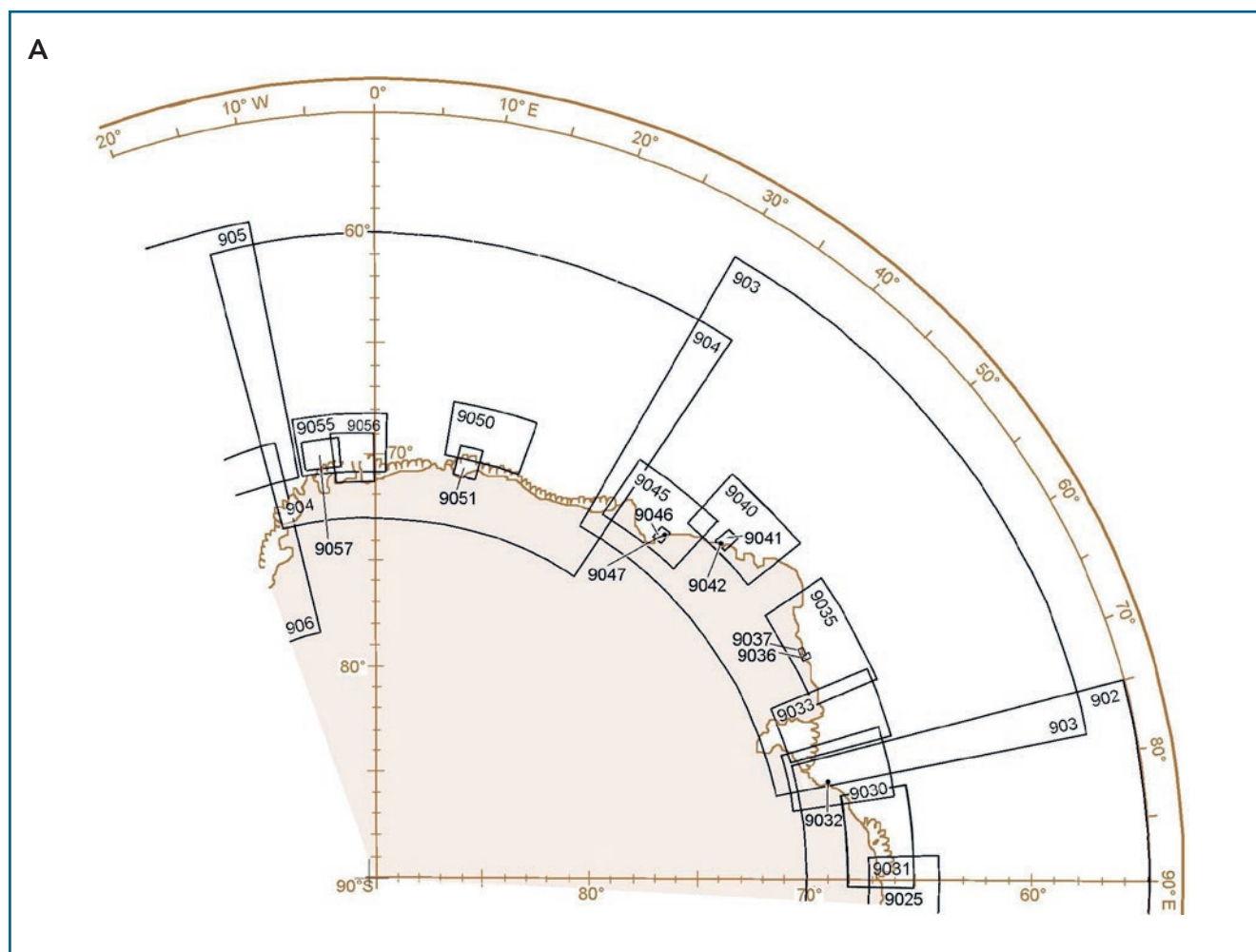
Catalogue of National Charts

Version 1.0.0
December 2010

Limits of Chart Indexes



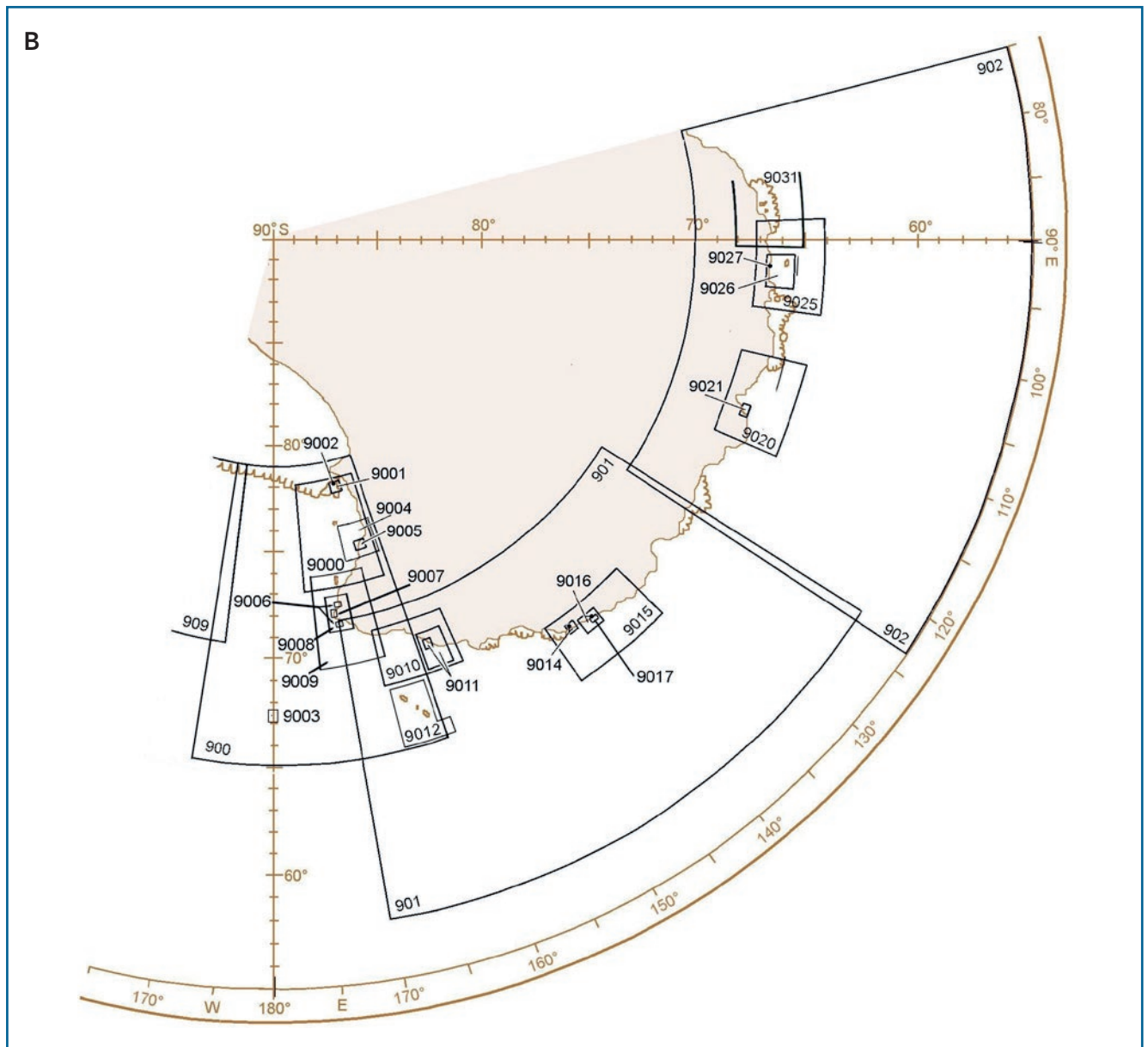
Index A: Lazarev Sea to Cooperation Sea (20°W – 90°E)



| National No. | Title | Scale | Latest Edition |
|-----------------------|---|----------------------|-------------------|
| AUSTRALIA (AU) | | | |
| AUS 402 | Casey bay to cape Darnley | 1:1 000 000 | 1965 |
| AUS 449 (INT 9035) | Magnet bay to cape Rouse | 1:500 000 | 1993 |
| AUS 450 (INT 9035) | Cape Rouse to Sandefjord bay | 1:500 000 | 1991 |
| AUS 451 (INT 9030) | Sandefjord bay to cape Rundingen | 1:500 000 | 1992 |
| AUS 452 (INT 9031) | Cape Rundingen to Cape Filchner | 1:500 000 | 2002 |
| AUS 600 (INT 9036) | Approaches to Mawson Plan: Horseshoe harbour | 1:25 000 1:5 000 | 2007 |
| AUS 602 (INT 9032) | Approaches to Davis anchorage | 1:12 500 | 2003 |
| GERMANY (DE) | | | |
| 1701 (INT 9055) | Atka Iceport to Trolltunga | 1:500 000 | 2009 |
| 1702 (INT 9057) | Approaches to Atka Iceport | 1:300 000 | 2009 |
| JAPAN (JP) | | | |
| 3905 | Lars Christensen coast to Prince Harald coast | 1:3 000 000 | 1966 |
| 3911 | Amundsen bay to Lützw-Holm bukta | 1:800 000 | 1968 |
| 3922 | Lützw-Holm bukta and approaches | 1:500 000 | 1995 |
| W3922 (INT 9045) | Vestvika Bay | 1:500 000 | Not yet published |
| W3941 (INT 9046) | Ongul islands to Skarvsnes | 1:100 000 | 2010 |
| W3950 (INT 9047) | Ongul to Langhovde –Kita Misaki Plan: Showa Kichi and Approaches | 1:25 000 1:10 000 | 2009 |

| National No. | Title | Scale | Latest Edition |
|--------------------------------|---|---------------------|----------------|
| RUSSIAN FEDERATION (RU) | | | |
| 30132 | Bouvet island to more Lazareva | 1:2 000 000 | 1984 |
| 31150 | Muskegbukta bay to Atka gulf | 1:500 000 | 1986 |
| 31151 | Erskine bay to Leningradbukta | 1:500 000 | 1984 |
| 31152 (INT 9050) | Sergei Kamenev gulf to Neupokojevabukta | 1:500 000 | 1999 |
| 32934 (INT 9051) | Approaches to Leningradbukta | 1:200 000 | 1999 |
| 40122 | Riiser-Larsen sea and more Kosmonavtov | 1:2 000 000 | 1984 |
| 40123 (INT 903) | Sodruzhestva Sea | 1:2 000 000 | 2001 |
| 41140 | Brekilen to Erskine | 1:500 000 | 1979 |
| 41141 | Vestvika bay | 1:500 000 | 1980 |
| 41142 | Lutzow gulf | 1:500 000 | 1979 |
| 41143 (INT 9040) | Alasheyev Bight to Cape Ann | 1:500 000 | 2000 |
| 41144 | Amundsen gulf to Hobbs islands | 1:500 000 | 1988 |
| 41145 | Bruck island to cape Williams | 1:500 000 | 1983 |
| 41146 | Prydz gulf, Sandefjord bay to cape Williams | 1:500 000 | 1988 |
| 41147 | Prydz gulf, Bugepunten to Sandefjord | 1:500 000 | 1995 |
| 41148 | Davis sea to Prydz gulf | 1:500 000 | 1980 |
| 43915 | Cape Totsuki to cape Shegett | 1:100 000 | 1984 |
| 43920 (INT 9041) | Alasheyev Bight | 1:100 000 | 1999 |
| 48918 | Ongul islands | 1:15 000 | 1984 |
| 48919 | Eastern part of Freeth bay | 1:10 000 | 1981 |
| 48920 (INT 9042) | Approaches to Molodezhnaya Station | 1:12 500 | 1999 |
| 48921 | Approaches to Molodezhnaya Station from NE | 1:10 000 | 1987 |
| 48922 | Cape Trekh Valunow to cape Viwodnoj | 1:10 000 | 1980 |
| 48956 | Approaches to Mawson Station Plan: Horseshoe harbour | 1:25 000 1:5 000 | 1980 |
| SOUTH AFRICA (ZA) | | | |
| SAN 2004 (INT 9056) | Approaches to Dronning Maud Land | 1:300 000 | 2009 |
| UNITED KINGDOM (GB) | | | |
| 4904 | Dronning Maud Land | 1:2 000 000 | 2004 |
| UNITED STATES (US) | | | |
| 29022 | Riiser-Larsen peninsula to West ice shelf | 1:1 500 000 | 1995 |
| 29025 | Cape Norvegia to Riiser-Larsen peninsula | 1:1 500 000 | 1961 |

Index B: Davies Sea to Ross Sea (75°E – 165°W)

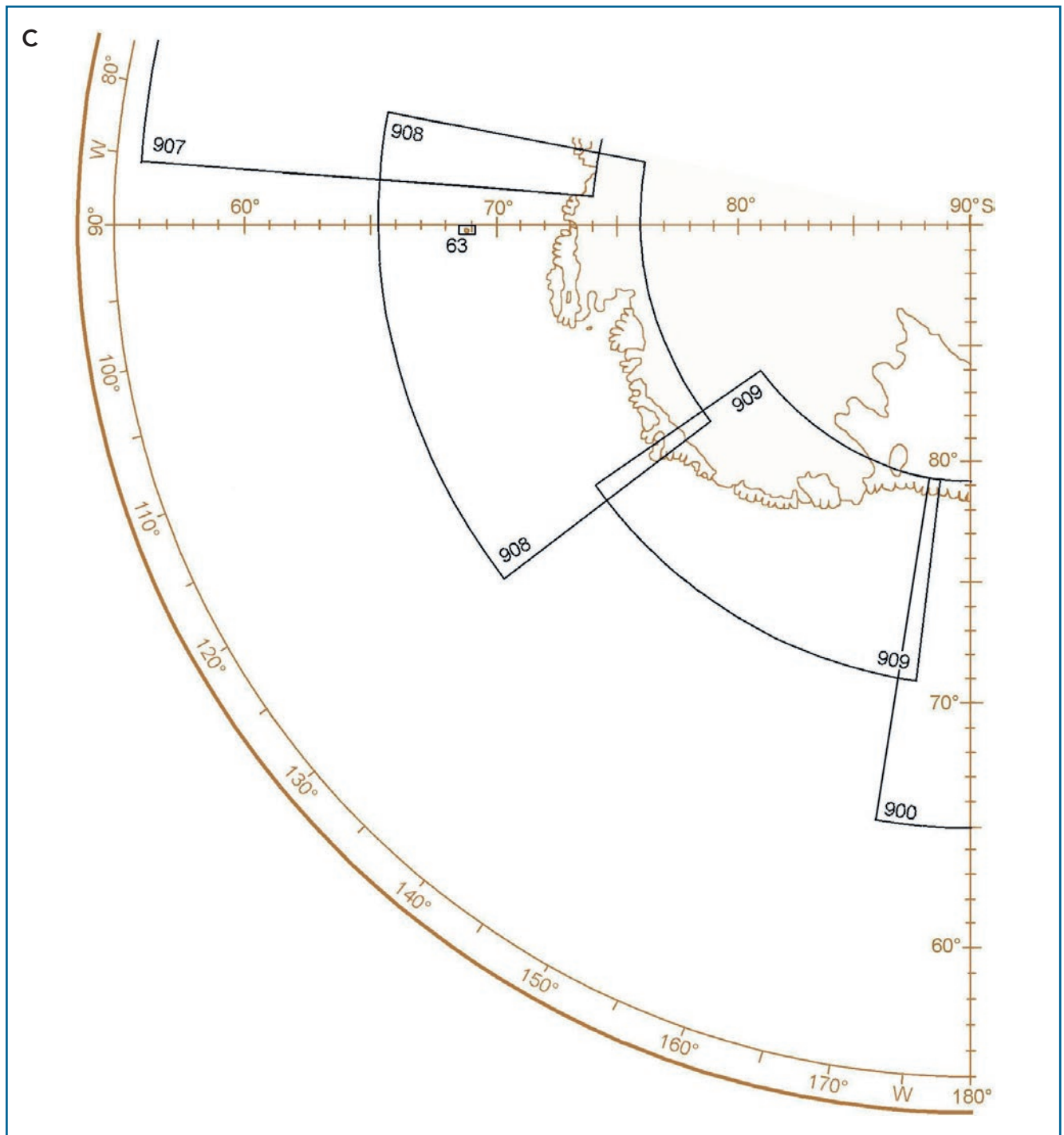


| National No. | Title | Scale | Latest Edition |
|-----------------------|--|--------------------------------------|----------------|
| AUSTRALIA (AU) | | | |
| AUS 454 (INT 9020) | Mill Island to Cape Poinsett | 1:500 000 | 1998 |
| AUS 601 (INT 9021) | Approaches to Casey Plan A - Newcomb Bay | 1 :50 000 1 :12 500 | 1999 |
| AUS 603 (INT 9014) | Approaches to Commonwealth Bay Plan A - Boat Harbour | 1:25 000 1 :5 000 | 2002 |
| FRANCE (FR) | | | |
| 7591 (INT 901) | De Cape Goodenough à Cape Adare | 1:2 000 000 | 2006 |
| 7592 (INT 9015) | Du Glacier Dibble au Glacier Mertz | 1 :500 000 | 2004 |
| 7593 (INT 9017) | De l'Île Hélène au Rocher du Débarquement - Archipel de Pointe Géologie Plan A - Archipel de Pointe Géologie | 1 :20 000 1 :7 500 | 2002 |
| 7594 (INT 9016) | De la Pointe Ebba au Cap de la Découverte Plan A - Archipel Max Douguet - Port-Martin Plan B - Archipel Max Douguet | 1 :100 000 1 :10 000 1 :30 000 | 2004 |

| National No. | Title | Scale | Latest Edition |
|--------------------------------|--|--|----------------|
| ITALY (IT) | | | |
| 881 (INT 9005) | Da Capo Rusell a Campbell Glacier Tongue | 1:50 000 | 2009 |
| 883 | Mare di Ross -- Baia Terra Nova | 1:100 000 | 1989 |
| 884 (INT 9004) | Baia di Terra Nova | 1:250 000 | 2008 |
| NEW ZEALAND (NZ) | | | |
| 14900 (INT 900) | Ross Sea | 1:2 000 000 | 1998 |
| 14901 (INT 9001) | Cape Royds to Pram Point | 1:60 000 | 2007 |
| 14902 (INT 9002) | McMurdo Station and Scott Base | 1:5 000 | 2007 |
| 14903 (INT 9003) | Approaches to Scott Island Plan A – Scott Island | 1:75 000 1:25 000 | 2008 |
| 14906 (INT 9006) | Cape Adare and Cape Hallett Plan A – Cape Adare Plan B – Ridley Beach Plan C – Cape Hallett Plan D – Seabee Hook | 1:50 000 1:50 000 1:50 000 1:15 000 | 2006 |
| 14907 (INT 9007) | Possession Islands | 1:60 000 | 2006 |
| 14908 (INT 9008) | Cape Adare to Cape Daniell | 1:200 000 | 2006 |
| 14909 (INT 9009) | Cape Hooker to Coulman Island | 1:500 000 | 2004 |
| 14912 (INT 9012) | Balleney Islands Continuation: Balleney Seamount | 1:300 000 | 2006 |
| RUSSIAN FEDERATION (RU) | | | |
| 30057 | Africa to Antarctica | 1:5 000 000 | 1980 |
| 30132 | Bouvet island to more Lazareva | 1:2 000 000 | 1984 |
| 31150 | Muskegbukta bay to Atka gulf | 1:500 000 | 1986 |
| 31151 | Sergei Kamenev gulf to Neupokojevabukta | 1:500 000 | 1984 |
| 31152 | Erskine bay to Leningradbukta | 1:500 000 | 1999 |
| 32934 | Leningradbukta with approaches | 1:200 000 | 1998 |
| 40122 | Riiser-Larsen sea and more Kosmonavtov | 1:2 000 000 | 1984 |
| 40123 | More Sodruzhestva | 1:2 000 000 | 1983 |
| 40124 (INT 902) | Mawson sea and Davis sea | 1:2 000 000 | 1979 |
| 40125 | D'Urville sea to Mawson sea | 1:2 000 000 | 1979 |
| 41149 (INT 9025) | Davis Sea | 1:500 000 | 1999 |
| 41150 | Bowman island to Masson island | 1:500 000 | 1975 |
| 41151 | Cape Poinsett to Bowman island | 1:500 000 | 1979 |
| 41152 | Cape Poinsett to cape Southard | 1:500 000 | 1979 |
| 41153 | Cape Southard to cape Mose | 1:500 000 | 1981 |
| 41154 | Cape Mose to cape Ebba | 1:500 000 | 1979 |
| 41155 | Cape Ebba to glacier Ninnis | 1:500 000 | 1979 |
| 42900 (INT 9026) | Approaches to Polar Station Mirny | 1:200 000 | 1999 |
| 49900 (INT 9027) | Road Mirny | 1:10 000 | 1999 |
| 50077 | Antipodes islands, Antarctica | 1:5 000 000 | 1987 |
| 50079 | Ross sea | 1:5 000 000 | 1987 |
| 50120 | George V coast to Ross sea | 1:2 000 000 | 1987 |
| 50122 | Ross sea | 1:2 000 000 | 1992 |
| 51080 (INT 9010) | Ninnis glacier to Matusevitch glacier | 1:500 000 | 1994 |
| 51081 | Matusevich glacier to Ob' bay | 1:500 000 | 2000 |
| 51082 | Moubray bay to cape North | 1:500 000 | 1984 |

| National No. | Title | Scale | Latest Edition |
|---|--|--|----------------|
| RUSSIAN FEDERATION (RU) | | | |
| 51083 | Terra Nova bay to Moubray bay | 1:500 000 | 1985 |
| 51084 | Approaches to McMurdo strait | 1:500 000 | 1985 |
| 51085 | From 75°39'S to 78°36'S – From 177°15'E to 166°30'W | 1:500 000 | 1985 |
| 51777 | From 60°15'S to 63°05'S – From 162°20'E to 170°45'E | 1:500 000 | 1986 |
| 51778 | From 60°15'S to 63°05'S – From 170°15'E to 178°40'E | 1:500 000 | 1983 |
| 51797 | From 62°55'S to 65°35'S – From 163°00'E to 171°25'E | 1:500 000 | 1983 |
| 51798 | From 62°55'S to 65°35'S – From 170°55'E to 179°20'E | 1:500 000 | 1982 |
| 51815 | Balleny islands | 1:500 000 | 1982 |
| 51816 | From 65°25'S to 69°40'S – From 165°45'E to 174°25'E | 1:500 000 | 1979 |
| 51817 | From 65°25'S to 69°40'S – From 173°50'E to 177°30'W | 1:500 000 | 1994 |
| 52909 (INT 9011) | Belousov peninsula to terra Nova island Plan: Scientific station Leningradskaya | 1:200 000 1:1 000 | 1994 |
| 52914 | Ross sea, approaches to McMurdo strait | 1:250 000 | 1991 |
| 52915 | Ross sea, McMurdo strait | 1:250 000 | 1991 |
| 55949 | Ross sea, approaches to polar stations McMurdo and Scott | 1:75 000 | 1994 |
| 58948 | Ross sea, scientific stations McMurdo and Scott | 1:5000 | 1995 |
| UNITED KINGDOM (GB) | | | |
| 3707 ¹ (INT 9020) | Mill Island to Cape Poinsett | 1:500 000 | Not known |
| 3710 ² (INT 9009) | Cape Hooker to Coulman Island | 1:500 000 | 2005 |
| 3711 ³ (INT 9008) | Cape Adare to Cape Daniell | 1:200 000 | Not known |
| 3714 ⁴ (INT 9006) | Cape Adare and Cape Hallett Plan A – Cape Adare Plan B – Ridley Beach Plan C – Cape Hallett Plan D – Seabee Hook | 1:50 000 1:50 000 1:50 000 1:15 000 | Not known |
| 3716 ⁵ (INT 9007) | Possession Islands | 1:60 000 | Not known |
| ¹ Reproduced from Aus 454 ² Reproduced from NZ 14909 ³ Reproduced from NZ 14908 ⁴ Reproduced from NZ 14906 ⁵ Reproduced from NZ 14907 Index B | | | |
| USA (US) | | | |
| 29012 | Ross sea | 1:1 500 000 | 1996 |
| 29015 | Porpoise bay to cape Adare | 1:1 500 000 | 1995 |
| 29018 | West ice shelf to Porpoise bay | 1:1 500 000 | 1996 |
| 29281 | Cape Royds to Lewis bay including Beaufort island | 1:75 000 | 1969 |
| 29282 | Scott island and approaches Plan A - Scott island | 1:100 000 1:15 000 | 1962 |
| 29321 | Franklin island to McMurdo sound | 1:250 000 | 1978 |
| 29322 | Cape Royds to Hut point | 1:50 000 | 1965 |
| 29323 | McMurdo station and vicinity | 1:5 000 | 1969 |
| 29324 | New Harbor and Marble point vicinity | 1:35 000 | 1958 |
| 29325 | Cape Archer to Butter point | 1:100 000 | 1957 |

Index C: Ross Sea To Bellingshausen Sea (180° – 80°W)

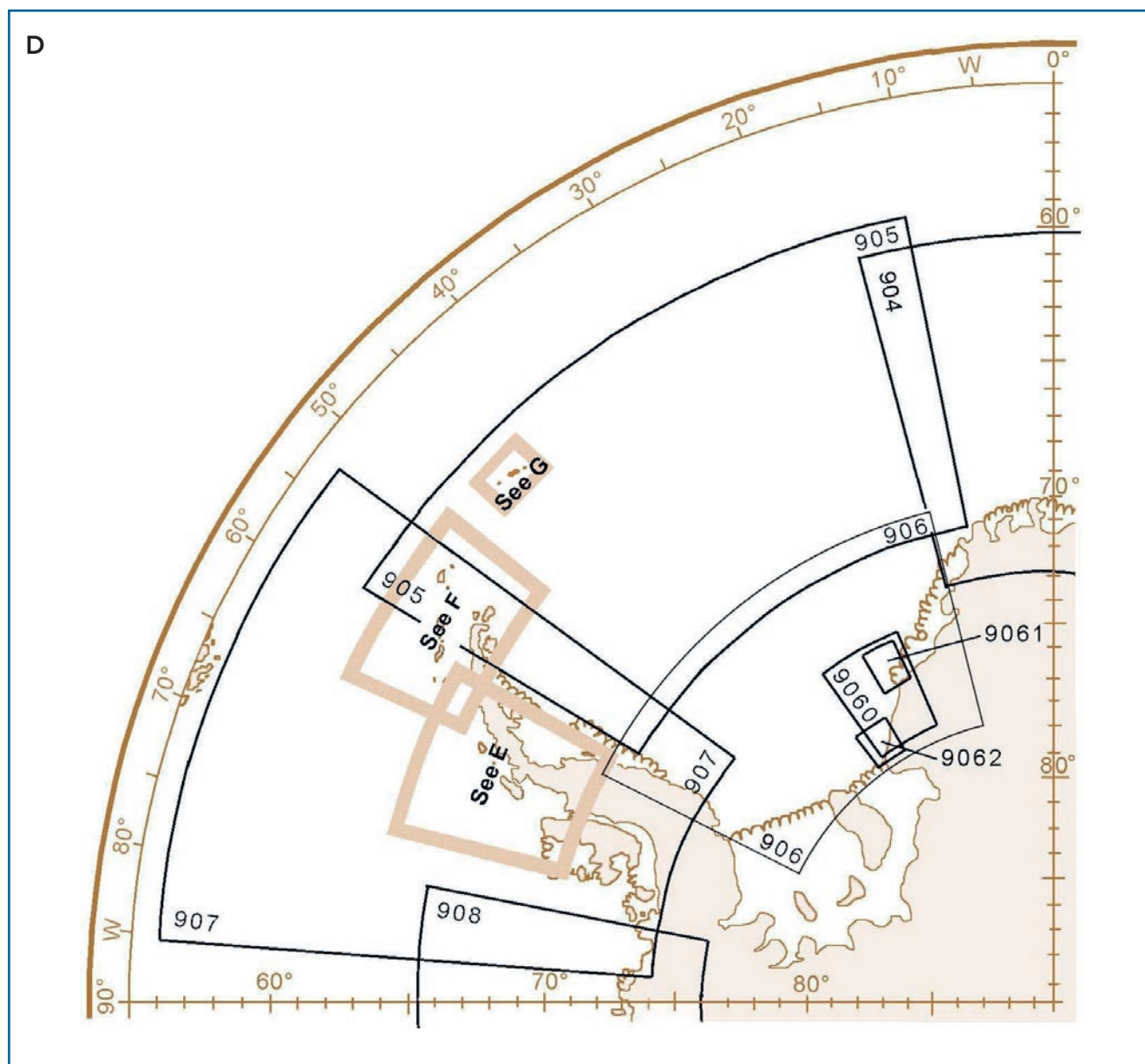


| National No. | Title | Scale | Latest Edition |
|--------------------------------|---|--------------------------|-------------------|
| NORWAY (NO) | | | |
| ---- (INT 909) | Martin Peninsula, Cape Colbeck | 1:2 000 000 | Not yet published |
| RUSSIAN FEDERATION (RU) | | | |
| 50080 | Thurston island to Grest peninsula | 1:5 000 000 | 1988 |
| 50081 | Antarctic peninsula to Thurston island | 1:5 000 000 | 1988 |
| 50123 | Martin peninsula, cape Colbeck | 1:2 000 000 | 1982 |
| 50124 | Bryan coast to Martin peninsula Plan A - Peter I island | 1:2 000 000 1:250 000 | 1995 |



| National No. | Title | Scale | Latest Edition |
|--------------------------------|---|------------------------|-------------------|
| RUSSIAN FEDERATION (RU) | | | |
| 51086 | Sulzberger bay to Kitovaya gulf | 1:500 000 | 1984 |
| 51087 | Gusen island to Sulzberger bay | 1:500 000 | 1985 |
| 51090 | Cape Dart to cape Burks | 1:500 000 | 1985 |
| 51091 | Amundsen sea, Bear peninsula to cape Dart | 1:500 000 | 1985 |
| 51092 | Amundsen sea, Noville peninsula to Bear peninsula | 1:500 000 | 1985 |
| 51093 | Bellingshausen sea, Bryan coast to Noville peninsula | 1:500 000 | 1985 |
| UNITED KINGDOM (GB) | | | |
| ----- (INT 908) | Bryan Coast to Martin Peninsula | 1:2 000 000 | Not yet published |
| USA (US) | | | |
| 29005 | Cape Herlacher to Matha strait | 1:1 500 000 | 1997 |
| 29008 | Cape Colbeck to cape Herlacher | 1:1 500 000 | 1996 |
| 29180 | Eights coast and Land Bryan coast Plan A- Peter I island | 1:500 000 1:250 000 | 1961 |
| 29200 | Thwaites ice tongue to Thurston island | 1:500 000 | 1978 |

Index D: Bellingshausen Sea To Weddell Sea (90° – 0°W)



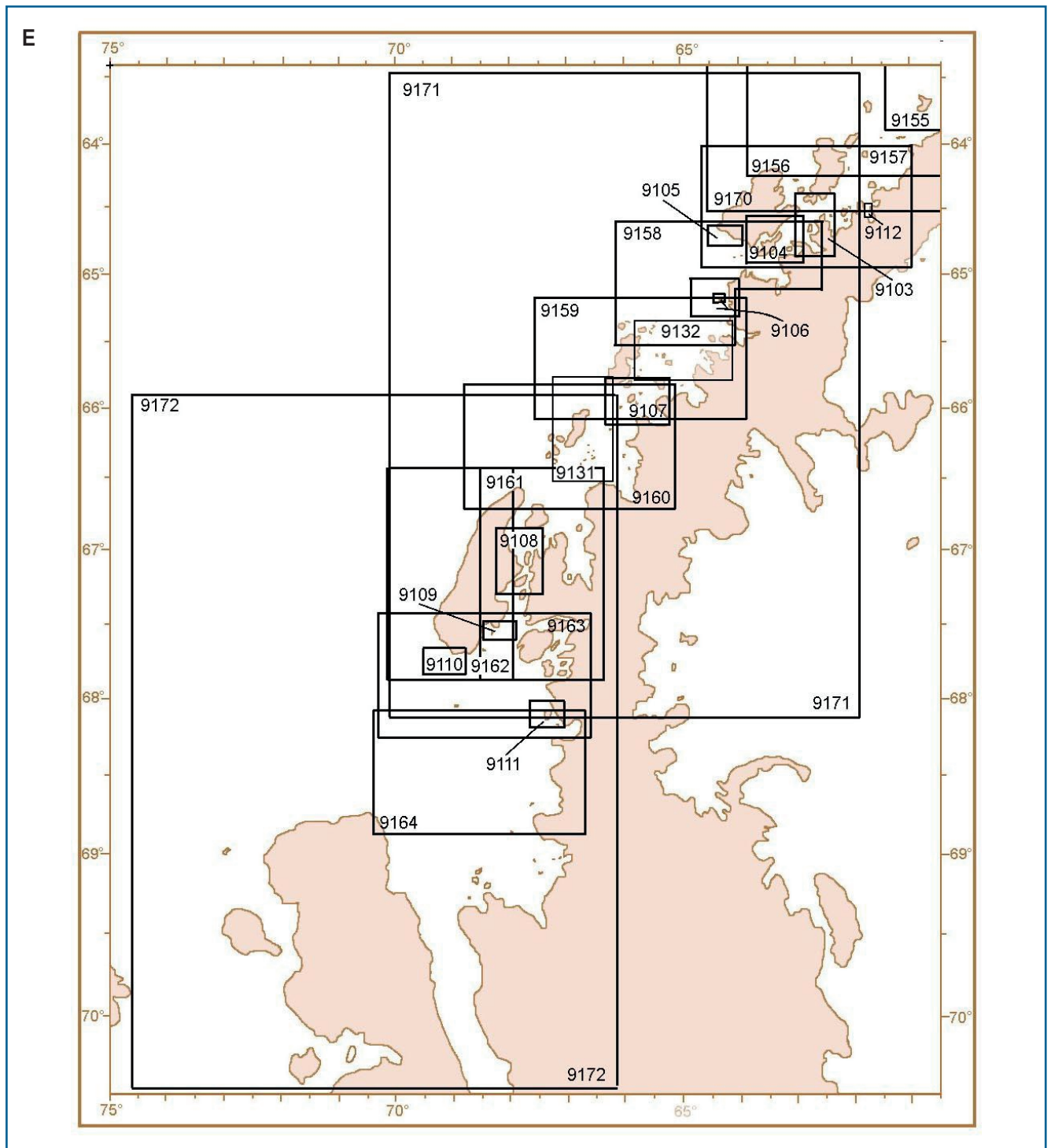
| National No. | Title | Scale | Latest Edition |
|-----------------------|--|--------------|----------------|
| ARGENTINA (AR) | | | |
| 121 | Mar de Weddell | 1:3 000 000 | 1990 |
| H-5 | Pasaje Drake | 1:1 500 000 | 1995 |
| H-7 | Península Antártica | 1:1 500 000 | 1997 |
| H-60 | Pasaje Drake y Mar de Weddell | 1:5 000 000 | 2003 |
| H-700 | Islas Shetland del Sur y Mar de la Flota | 1:500 000 | 1997 |
| CHILE (CL) | | | |
| 580 | Canal Beagle a islas Shetland del Sur | 1 :1 300 000 | 1968 |
| 590 | Isla Joinville a isla Alejandro I | 1 :1 000 000 | 1971 |
| FRANCE (FR) | | | |
| 7363 ⁶ | Passage de Drake | 1 :2 070 000 | 1994 |
| 7364 ⁷ | Mer du Scotia | 1 :2 070 000 | 1994 |

⁶ Reproduced from GB chart 4212 ⁷ Reproduced from GB chart 4213



| National No. | Title | Scale | Latest Edition |
|--------------------------------|--|------------------------|-------------------|
| GERMANY (DE) | | | |
| ---- (INT 905) | South Sandwich Islands | 1:2 000 000 | Not yet published |
| RUSSIAN FEDERATION (RU) | | | |
| 30055 | South-West part of Atlantic ocean | 1:5 000 000 | 1995 |
| 30131 | Weddell sea | 1:2 000 000 | 1980 |
| 30156 | South Sandwich islands region | 1:2 000 000 | 1993 |
| 30157 | South Orkney islands | 1:2 000 000 | 1986 |
| 31140 | South Shetland islands and Trinity peninsula | 1:500 000 | 1990 |
| 31142 | Cape Frammes to James Ross island | 1:500 000 | 1988 |
| 31143 | Larsen shelf glacier | 1:500 000 | 1987 |
| 31144 | Cape Deacon to Steele island | 1:500 000 | 1987 |
| 31145 | Sincer bay to cape Deacon | 1:500 000 | 1987 |
| 31146 | Farell bay to cape Emperor | 1:500 000 | 1987 |
| 31147 (INT 9060) | Cape Roule to Farell bay | 1:500 000 | 2000 |
| 31148 | SW part shelf glacier Riiser- Larsenisen | 1:500 000 | 1985 |
| 31149 | Scientific station Georg von Neumayer to Selbukta | 1:500 000 | 1986 |
| 31150 | Muskegbukta bay to Atka gulf | 1:500 000 | 1986 |
| 31565 | Approaches to South Orkney islands | 1:500 000 | 1988 |
| 31567 | Drake Passage, Area N. of South Shetland Islands | 1:500 000 | 1985 |
| 50125 | Antarctic peninsula | 1:2 000 000 | 1993 |
| 51093 | Bellingshausen sea, Bryan coast to Noville peninsula | 1:500 000 | 1986 |
| 51094 | Bellingshausen sea, terra Alexander I to Bryan coast | 1:500 000 | 1986 |
| 51098 | Islands Lavoisier to terra Alexander I | 1:500 000 | 1999 |
| 51099 | South Shetland islands to Biscoe islands | 1:500 000 | 1992 |
| 55992 | Gerlache strait, southern part | 1:50 000 | 1985 |
| UNITED KINGDOM (GB) | | | |
| 3200 | Falkland islands to Graham Land and South Sandwich islands | 1:3 750 000 | 2003 |
| 3629 (INT 9061) | Approaches to Halley Base | 1:200 000 | 2005 |
| 4212 | Drake passage | 1:3 500 000 | 2002 |
| 4213 | Scotia sea | 1:3 500 000 | 2002 |
| 4906 (INT 906) | Weddell Sea | 1:2 000 000 | 2005 |
| 4907 (INT 907) | Antarctic Peninsula | 1:2 000 000 | 2000 |
| USA (US) | | | |
| 29002 | Antarctic peninsula | 1:1 500 000 | 1981 |
| 29005 | Cape Herlacher to Matha strait | 1:1 500 000 | 1976 |
| 29025 | Cape Norvegia to Riiser-Larsen peninsula | 1:1 500 000 | 1961 |
| 29030 | Weddell sea | 1:1 500 000 | 1975 |
| 29180 | Eights coast and George Bryan coast Plan A - Peter I island | 1:500 000 1:250 000 | 1961 |
| 29720 | Princess Martha coast | 1:500 000 | 1957 |
| 29741 | Duke Ernst bay to cape Norvegia | 1:200 000 | 1982 |
| 29781 | Nantucket inlet to Vahsel bay | 1:200 000 | 1985 |
| ---- (INT 9062) | To be determined | 1:200 000 | Not yet published |

Index E: Antarctic Peninsula, Graham Land – Palmer Land

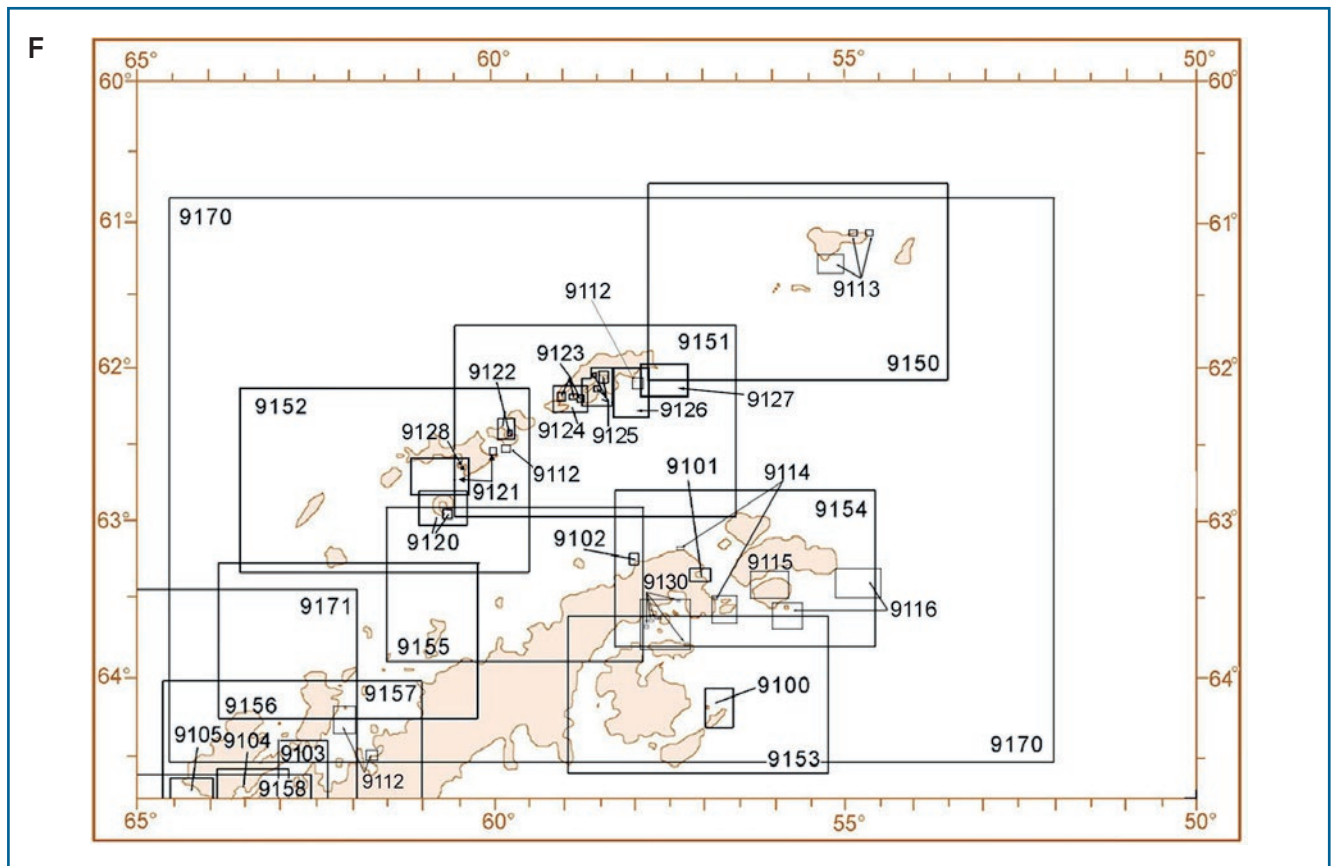


| National No. | Title | Scale | Latest Edition |
|-----------------------|---|------------|-------------------|
| ARGENTINA (AR) | | | |
| 101 | Archipiélago Melchior y alrededores | 1 :20 000 | 1957 |
| H-715 | Canal Grandidier y estrechos de Bismark y Pendleton | 1 :200 000 | 1969 |
| H-716 | Estrecho Pendleton y Matha, bahía Lallemand | 1 :200 000 | 1981 |
| H-717 | Bahía Margarita | 1 :250 000 | 1969 |
| H-771 | Canales Peltier y Neumayer | 1 :30 000 | 1964 |
| ----- (INT 9111) | Bahía Margarita | 1:25 000 | Not yet published |

| National No. | Title | Scale | Latest Edition |
|--------------------------------|--|---|-------------------|
| CHILE (CL) | | | |
| 15000 | Isla Trinidad a estrecho Matha | 1:500 000 | 1972 |
| 15215 | Puertos en el Territorio Chileno Plan A - Archipiélago Melchior Plan B - Bahía Hope Plan C - Bahía South Plan D - Seno Discovery Plan E - Puerto Angamos y Lockroy Plan F - Caleta Hackapike | 1:20 000 1:30 000 1:30 000 1:20 000 1:10 000 1:15 000 | 1969 |
| 15300 | Estrecho de Gerlache | 1:200 000 | 1962 |
| 15341 | Bahía Paraiso y Accesos Plan A - Bahía Paraiso y Canales de Acceso Plan B- Caleta Gloria | 1 :50 000 1 :4 000 | 1951 |
| 15400 | Canal Grandidier | 1:200 000 | 1962 |
| 15500 | Estrecho Pendleton a estrecho Matha | 1:200 000 | 1963 |
| 16000 | Estrecho Matha a isla Rothschild | 1:500 000 | 1963 |
| 16411 | Bahía Neny | 1:20 000 | 1969 |
| ---- (INT 9108) | Hanusse Bay to Wyatt Island | 1:50 000 | Not yet published |
| ---- (INT 9110) | Adelaide Island, South Western Approaches | 1:30 000 | Not yet published |
| ---- (INT 9157) | Gerlache Strait | 1:150 000 | Not yet published |
| ---- (INT 9161) | Matha Strait to Pourquoi Pas Island | 1:150 000 | Not yet published |
| ---- (INT 9162) | Adelaide Island | 1:150 000 | Not yet published |
| ---- (INT 9164) | Margarita Bay | 1:150 000 | Not yet published |
| RUSSIAN FEDERATION (RU) | | | |
| 51098 (INT 9172) | Matha Strait to Rothschild Island | 1:500 000 | 1999 |
| 55990 | Bismarck strait Plan A - Arthur harbour | 1:50 000 1:12 500 | 1993 |
| 55991 | Flandres bay and approaches | 1:50 000 | 1996 |
| 58992 | Plans in Marguerite Bay and Adelaide Island Plan A - Adelaide anchorage Plan B - Bay Lystad Plan C - Island Neny Plan D - Melchior islands Plan E - Port Lockroy Plan F - Waterboat point Plan G - Argentine islands Plan H - Prospect point | 1:30 000 1:50 000 1:50 000 1:30 000 1:10 000 1:7 500 1:15 000 1:50 000 | 1985 |
| SPAIN (ES) | | | |
| 7010 | Archipiélago Palmer, isla Anvers, Arthur Harbor | 1:5 000 | Not yet published |
| UNITED KINGDOM (GB) | | | |
| 446 (INT 9158) | Anvers Island to Renaud Island Plan A – Port Lockroy | 1:150 000 1:12 500 | 2003 |
| 447 (INT 9159) | Pendleton Strait & Grandidier Channel | 1:150 000 | Not yet published |
| 448 (INT 9160) | Crystal Sound | 1:150 000 | Not yet published |
| 2974 (INT 9163) | Marguerite Bay; Rothera | 1:150 000 | Not yet published |

| National No. | Title | Scale | Latest Edition |
|----------------------------|--|----------------------|-------------------|
| UNITED KINGDOM (GB) | | | |
| 3213 | Plans in Marguerite Bay and Adelaide Island | | 1973 |
| | Plan A - Port Lockroy | 1:10 000 | |
| | Plan B - Arthur harbour | 1:12 500 | |
| | Plan C - Hackapike bay | 1:15 000 | |
| | Plan D - Hope bay | 1:30 000 | |
| | Plan E - Melchior islands | 1:35 000 | |
| | Plan F - Danco island | 1:50 000 | |
| | Plan G - Detaille island | 1:7 500 | |
| | Plan H - Debenham islands | 1:25 000 | |
| | Plan I - Neny island, Lystad bay | 1:50 000 | |
| | Plan J - Mutton cove | 1:10 000 | |
| Plan K - Prospect point | 1:50 000 | | |
| 3462 (INT 9109) | British Antarctic Survey Base Rothera | 1:25 000 | 1999 |
| 3468 (INT 9107) | Pendleton Strait etc. | 1:50 000 | Not yet published |
| 3560 | Gerlache strait, northern part | 1:200 000 | 1988 |
| 3566 | Gerlache strait, southern part | 1:200 000 | 1988 |
| 3570 (INT 9171) | Brabant island to Adelaide island | 1:500 000 | 1991 |
| 3571 | Lavoisier island to Alexander island | 1:500 000 | 1991 |
| 3573 | Grandidier channel | 1:200 000 | 1987 |
| 3575 (INT 9106) | Argentine Islands and Approaches | 1:60 000 | 1996 |
| | Plan A - Argentine Islands | 1:15 000 | |
| 3577 | Adelaide island, south western approaches | 1:75 000 | 1995 |
| | Plan A - Adelaide anchorage | 1:30 000 | |
| 3580 | Rothera point to Neny island | 1:100 000 | 1995 |
| USA (US) | | | |
| 29106 | Plans in Marguerite Bay and Adelaide Island | 1:30 000 | 1984 |
| | Plan A - Adelaide anchorage | 1:50 000 | |
| | Plan B - Neny island | 1:50 000 | |
| | Plan C - Lystad bay | 1:15 000 | |
| | Plan D - Cape Legoupil | 1:15 000 | |
| | Plan E - Hope bay | 1:30 000 | |
| | Plan F - Melchior island | 1:35 000 | |
| | Plan G - Port Lockroy | 1:10 000 | |
| | Plan H - Argentine islands | 1:15 000 | |
| | Plan I - Waterboat point | 1:8 000 | |
| | Plan J - Approaches to Prospect point | 1:50 000 | |
| 29123 | Vicinity of Arthur harbor Plan A - Arthur harbor | 1:25 000 1:12 500 | 1977 |
| 29124 | Gerlache strait | 1:50 000 | 1967 |
| 29125 | Flandres bay and approaches | 1:50 000 | 1967 |
| 29126 | Approaches to Arthur harbor | 1:50 000 | 1978 |
| 29127 | Matha strait to Argentine islands | 1:200 000 | 1997 |
| 29141 | Square bay to Matha strait including Adelaide island | 1:200 000 | 1988 |
| 29142 | Alexander island to Square bay including Marguerite bay | 1:200 000 | 1996 |
| ----- (INT 9105) | Bismarck strait, Approaches to Arthur Harbour Plan A - Arthur Harbour | 1:25 000 | Not yet published |

Index F: Antarctic Peninsula, Graham Land – South Shetland Islands



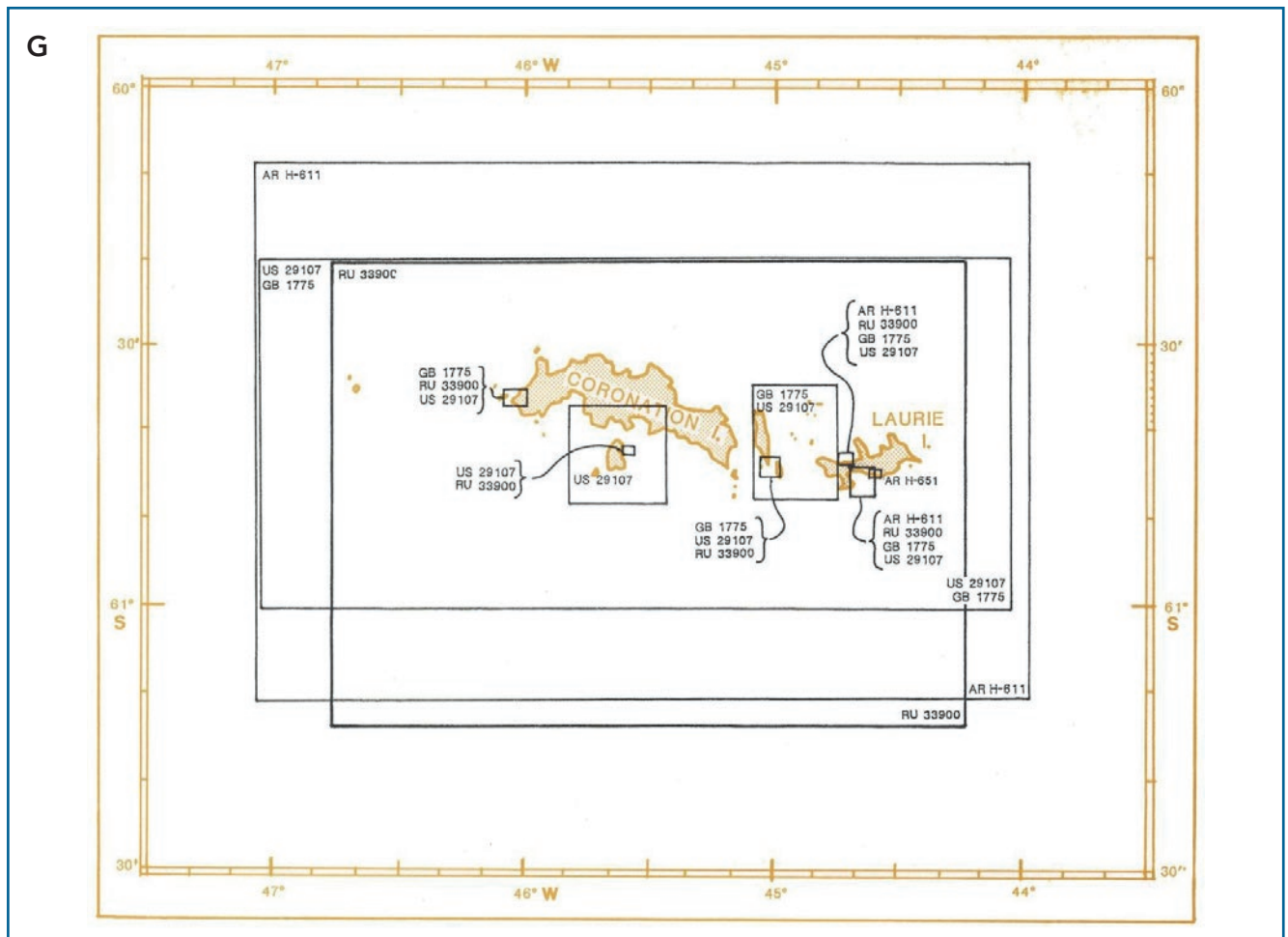
| National No. | Title | Scale | Latest Edition |
|-----------------------|---|-------------------------------------|-------------------|
| ARGENTINA (AR) | | | |
| 136 | Bahía Lasserre | 1 :30 000 | 1957 |
| 137 | Bahía Guardia Nacional Plan A - Caleta Armonía | 1 :25 000 1 :20 000 | 1957 |
| 138 | Estrecho Nelson, Espora y Mac Farlane Plan A - Isla Media Luna | 1 :50 000 1 :10 000 | 1996 |
| 139 | Cuarterones en las islas Shetland del Sur Plan A - Isla Greenwich, puerto Yankee Plan B - Isla 25 de Mayo, bahía 25 de Mayo Plan C - Isla Livingston, bahías Sur y Falsa | 1 :10 000 1 :50 000 1 :30 000 | 1957 |
| H-550 (INT 9100) | Isla Marambio Plan A - Base aérea Marambio | 1:25 000 1:5 000 | 1990 |
| H-700 (INT 9170) | Islas Shetland y Mar de la Flota | 1:500 000 | 1997 |
| H-710 | Islas Shetland del Sur, islas Elefante y Clarence | 1:200 000 | 1977 |
| H-711 | Islas Shetland Del Sur, de isla 25 de Mayo a isla Livingston | 1:200 000 | 1984 |
| H-712 | Islas Shetland del Sur, de isla Livingston a isla Brabante y costa Palmer | 1:200 000 | 1986 |
| H-713 | Península Trinidad | 1:300 000 | 2007 |
| H-714 | Archipiélago de Palmer y estrechos de Bismarck y de Gerlache Plan A - Puerto Arturo | 1:200 000 1:12 500 | 1990 |
| H-757 (INT 9101) | Península Trinidad Plan A - Base Esperanza, Caleta Choza | 1:10 000 1:5 000 | 1981 |
| H-762 (INT 9120) | Isla Decepción Plan A - Fuelles de Neptuno | 1:50 000 | 2006 |
| ----- (INT 9115) | Active Sound | 1:50 000 | Not yet published |

| National No. | Title | Scale | Latest Edition |
|---|--|----------------------------------|-------------------|
| ARGENTINA (AR) | | | |
| ----- (INT 9156) | Archipiélago de Palmer, de Isla Trinidad a Isla Amberes | 1:150 000 | Not yet published |
| ----- (INT 9153) ⁸ | Church Point to Cape Longing including James Ross Island | 1:150 000 | 2004 |
| ----- (INT 9154) ⁸ | Joinville Island to Cape Ducorps and Church Point | 1:150 000 | 2002 |
| ⁸ Jointly with UK | | | |
| BRAZIL (BR) | | | |
| 25110 (INT 9150) | Ilha Elefante e proximidades | 1:200 000 | 2009 |
| 25115 | Ilha Elefante | 1:100 000 | 2005 |
| 25119 (INT 9127) | Baia Sheratt (Ilha Rei George) | 1:40 000 | 2008 |
| 25120 (INT 9126) | Baia Rei George (Ilha Rei George) | 1:40 000 | 2008 |
| 25121 | Baía do Almirantado Plan A - Enseada Martel Plan B - Estação Arctowski | 1:40 000 1:20 000 1:10 000 | 1992 |
| 25122 | Baía Maxwell Plan A - Enseada Ardley e Baía Edgell | 1:40 000 1:20 000 | 1994 |
| ----- (INT 9125) ⁹ | Baia do Almirantado Plan A – Ensenada Martel Plan B – Estação Arctowski Plan C – Ensenada Mackellar | 1:40 000 | Not yet published |
| ----- (INT 9151) ¹⁰ | De Isla De Jorge a Isla Livingston | 1:200 000 | Not yet published |
| ----- (INT 9152) ¹⁰ | De Isla Livingston a Isla Low | 1:200 000 | Not yet published |
| ⁹ Jointly with Peru ¹⁰ Jointly with Chile | | | |
| CHILE (CL) | | | |
| 14000 | Isla Elefante a isla Trinidad | 1:500 000 | 1961 |
| 14210 | Bahía Almirantazgo - Caleta Visca Plan A - Bahía Almirantazgo Plan B - Caleta Visca | 1:40 000 1:20 000 | 1961 |
| 14211 (INT 9123) | Caletas en Bahía Fildes Plan A – Caleta Potter Plan B – Caleta Ardley Plan C – Caleta Marian | 1:12 000 1:12 000 1:12 000 | 2007 |
| 14212 (INT 9124) | Bahia Fildes | 1:30 000 | 2007 |
| 14220 | Estrecho Nelson | 1 :40 000 | 1978 |
| 14230 | Estrecho Inglés y Paso Lautaro | 1 :40 000 | 1963 |
| 14231 (INT 9122) | Bahía Chile, Puerto Soberanía y Ensenadas Rojas e Iquique Plan A - Bahía Chile Plan B - Puerto Soberanía y Ensenadas Rojas e Iquique | 1:20 000 1:5 000 | 1998 |
| 14232 | Isla Roberts, Caleta Copper Mine | 1 :6 000 | 1958 |
| 14233 | Caleta Nailon | 1 :8 000 | 1975 |
| 14311 | Isla Livingston, Cabo Shirreff | 1 :15 000 | 1994 |
| 14313 | Caleta Snow | 1 :20 000 | 1999 |
| 14330 | Isla Decepción y Caleta Balleneros Plan A - Isla Decepción Plan B - Caleta Balleneros y Accesos | 1:50 000 1:10 000 | 2007 |
| 14400 (INT 9155) | Estrecho Bransfield - Rada Covadonga a Isla Trinidad | 1:150 000 | 2003 |
| 14511 (INT 9102) | Estrecho Bransfield, Rada Covadonga y Accesos | 1:10 000 | 2003 |
| 15300 | Estrecho de Gerlache | 1:200 000 | 1974 |
| 15341 | Territorio Antártico Chileno Plan A - Bahía Paraíso y Canales Acceso Plan B - Caleta Gloria | 1:70 000 1:7 000 | 1951 |

| National No. | Title | Scale | Latest Edition |
|-----------------------------------|--|--|-------------------|
| CHILE (CL) | | | |
| ----- (INT 9151) ¹¹ | De Isla De Jorge a Isla Livingston | 1:200 000 | Not yet published |
| ----- (INT 9152) ¹¹ | De Isla Livingston a Isla Low | 1:200 000 | Not yet published |
| ¹¹ jointly with Brazil | | | |
| ECUADOR (EC) | | | |
| I.O.A.7 | Punta Fort Williams (Isla Greenwich) | 1:5 000 | 1990 |
| PERU (PE) | | | |
| ----- | Base Machu Picchu | 1 :4 000 | Not known |
| ----- (INT 9125) ¹¹ | Baia do Almirantado Plan A – Ensenada Martel Plan B – Estação Arctowski Plan C – Ensenada Mackellar | 1:40 000 | Not yet published |
| RUSSIAN FEDERATION (RU) | | | |
| 32902 | Eastern part of South Shetland islands | 1:200 000 | 1991 |
| 32903 | Western part of South Shetland islands | 1:200 000 | 1991 |
| 32905 | Island Trinity to island Anvers | 1:200 000 | 1994 |
| 35902 | Bahia Guardia Nacional | 1:25 000 | 1995 |
| 35903 | Teil (Deception) island Plan A - Neptunes Bellows and Whalers bay Plan B - Pendulum cove Plan C - Rada Pingüinera | 1:50 000 1:12 500 1:12 500 1:7 500 | 1979 |
| 38902 | Plans in South Shetland islands Plan A - Caleta Visca Plan B - Harmony cove Plan C - English strait Plan D - Discovery bay Plan E - Yankee harbour Plan F - Half Moon island Plan G - Desolation island | 1:25 000 1:25 000 1:25 000 1:25 000 1:15 000 1:25 000 1:50 000 | 1981 |
| 38903 | Ardley cove | 1:5 000 | 1989 |
| 52952 | Island Anvers to island Renaud | 1:200 000 | 1991 |
| SPAIN (ES) | | | |
| 70 | Isla Rey Jorge y costa norte de la península Antártica a isla Anvers y estrecho Bransfield | 1:450 000 | Not yet published |
| 700 | Islas Shetland del Sur, estrecho Bransfield - Costa Sur de la isla de Livingston a isla Decepción | 1:60 000 | Not yet published |
| 700A (INT 9121) | Isla Livingston, costa Sur - De Punta Barnard a Campamento Byers Plan A – Isla de la Media Luna | 1:40 000 1:25 000 | 1998 |
| 700B | Islas Shetland del Sur, estrecho Bransfield - Isla Decepción | 1:30 000 | Not yet published |
| 7001 (INT 9128) | Isla Livingston, costa Sur - Base Juan Carlos I | 1:5 000 | Not yet published |
| 7002 | Isla Livingston, península Byers - Campamento Byers | 1:5 000 | Not yet published |
| 7003 | Islas Shetland del Sur, Isla Decepción - Bahía Fumarolas y Fuelles de Neptuno Plan A - Base Gabriel de Castilla Plan B - Fuelles de Neptuno | 1:10 000 1:12 500 | Not yet published |

| National No. | Title | Scale | Latest Edition |
|--------------------------------------|---|---|-------------------|
| UNITED KINGDOM (GB) | | | |
| 225 (INT 9154) ¹² | Joinville island to cape Ducorps and Church point | 1:150 000 | 2002 |
| 227 (INT 9153) ¹² | Church point to cape Longing including James Ross island | 1:150 000 | 2004 |
| 449 | Elephant Island and Approaches | 1:200 000 | 2008 |
| 1774 | Plans in South Shetland islands Plan A - Yankee harbour Plan B - Harmony cove, Discovery bay, Half Moon island, Visca anchorage, Marian cove and Potter cove Plan C - Ardley cove Plan D - English strait Plan E - Desolation island Plan F - Admiralty bay and King George bay | 1:15 000 1:25 000 1:30 000 1:30 000 1:50 000 1:100 000 | 1994 |
| 1776 | Livingston island to King George island | 1:200 000 | 1981 |
| 3202 | Deception island Plan A - Whalers bay and approaches | 1:50 000 1:12 500 | 1987 |
| 3205 | South Shetland islands and Bransfield strait | 1:500 000 | 2003 |
| 3213 | Hope bay | 1:30 000 | 1973 |
| 3570 | Brabant island to Adelaide island | 1:500 000 | 1991 |
| ---- (INT 9112) | Plans in Bransfield Strait Plan A - Yankee Harbour Plan B - Freud (Pampa) Passage Plan C - Portal Point Plan D - Penguin Island Plan E - Hydrurga Rocks | | Not yet published |
| ---- (INT 9113) | Plans in Elephant Island Plan A - Cape Lookout Plan B - Cape Valentine Plan C - Point Wild | | Not yet published |
| ---- (INT 9114) | Antarctic Sound Plan A - Fridtjof Sound Plan B - Brown Bluff Plan C - Gourdin Island | | Not yet published |
| ¹² jointly with Argentina | | | |
| URUGUAY (UY) | | | |
| 1111 | Base cientifica Artigas, bahia Maxwell, caleta North Plan A - Area de la base cientifica | 1 :4 000 1 :2 000 | 1992 |
| USA (US) | | | |
| 29101 | Deception island to King George island | 1:200 000 | 1997 |
| 29104 | King George island to Clarence island | 1:200 000 | 1997 |
| 29105 | King George island to Corry island | 1:200 000 | 1997 |
| 29121 | Dallmann bay to Deception island | 1:200 000 | 1997 |
| 29122 | Argentine islands to Dallmann island | 1:200 000 | 1997 |
| 29128 | Carry island to Robertson island | 1:200 000 | 1997 |

Index G: South Orkney Islands



| National No. | Title | Scale | Latest Edition |
|--------------------------------|--|---|-------------------|
| ARGENTINA (AR) | | | |
| H-611 | Islas Orcadas del Sur Plan A - Isla Laurie, bahía Uruguay | 1:150 000 1:25 000 | 1981 |
| H-651 | Islas Orcadas del Sur, isla Laurie, bahía Scotia | 1:10 000 | 1991 |
| ----- (INT 9140) | Islas Orcadas del Sur | 1:150 000 | Not yet published |
| ----- (INT 9142) | Islas Orcadas del Sur, Bahía Scotia | 1:10 000 | 2006 |
| RUSSIAN FEDERATION (RU) | | | |
| 33900 | South Orkney islands Plan A - Uruguay gulf Plan B - Scotia gulf Plan C - Ellefsen gulf Plan D - Borge gulf Plan E - Sandefjord gulf | 1:150 000 1:25 000 1:50 000 1:20 000 1:12 500 1:25 000 | 1989 |
| UNITED KINGDOM (GB) | | | |
| 1740 | Bond Point Brunow Bay Plan A - Juan Carlos 1 Base Plan B - Half Moon Island | 1:35 000 1:5 000 1:25 000 | 2004 |
| 1741 | Plans in Greenwich Island Plan A - Discovery Bay Plan B - Iquique Cove and Approaches | 1:20 000 1:5 000 | 2006 |



| National No. | Title | Scale | Latest Edition |
|----------------------------|--|-----------|----------------|
| UNITED KINGDOM (GB) | | | |
| 1775 | South Orkney islands | 1:200 000 | 1967 |
| | Plan A - Ellefsen harbour | 1:12 500 | |
| | Plan B - Uruguay cove | 1:25 000 | |
| | Plan C - Scotia bay and Mill cove | 1:25 000 | |
| | Plan D - Sandefjord bay | 1:25 000 | |
| | Plan E - Powell island and Washington strait | 1:100 000 | |
| 1779 (INT 9141) | Approaches to Signy Island | 1:50 000 | 2006 |
| | Plan A - Borge Bay and Approaches | 1:10 000 | |
| USA (US) | | | |
| 29107 | South Orkney islands | 1:200 000 | 1984 |
| | Plan A - Powell island and Washington island | 1:100 000 | |
| | Plan B - Scotia bay and Mill cove | 1:25 000 | |
| | Plan C - Ellefsen harbor | 1:12 500 | |
| | Plan D - Sandefjord bay | 1:25 000 | |
| | Plan E - Uruguay cove | 1:25 000 | |
| | Plan F - Borge bay | 1:12 500 | |
| | Plan G - Approaches to Signy island | 1:100 000 | |