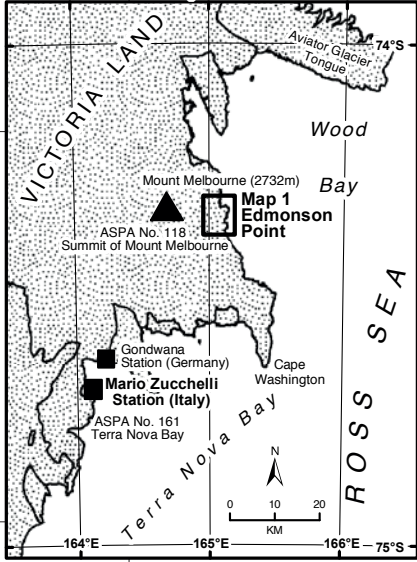


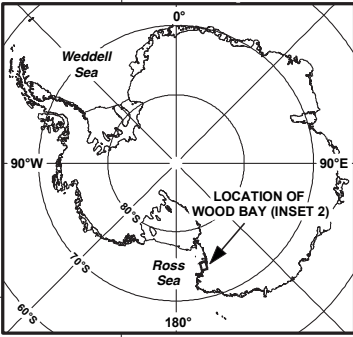
LEGEND

- Coastline
- Ice-free ground
- Protected area boundary
- Restricted Zone
- Helicopter approach zone
- Helicopter landing site
- Leptonychotes weddellii*

Inset 2: Location of Map 1 and Edmonson Point.




Inset 1: Location of Wood Bay in Antarctica.



Projection: UTM Zone 58S
 Spheroid: WGS84
 Horizontal error: ± 10 m
 Map derived from Quickbird satellite image
 Source: PNRA, imagery acquired 04/01/04

Map 1: Edmonson Point, ASPA No. 165
Wood Bay, Victoria Land, Ross Sea



April 2006
 PNRA / DSA / ERA