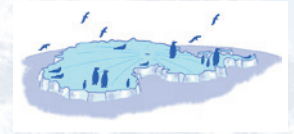




INTERNATIONAL
HYDROGRAPHIC
ORGANIZATION



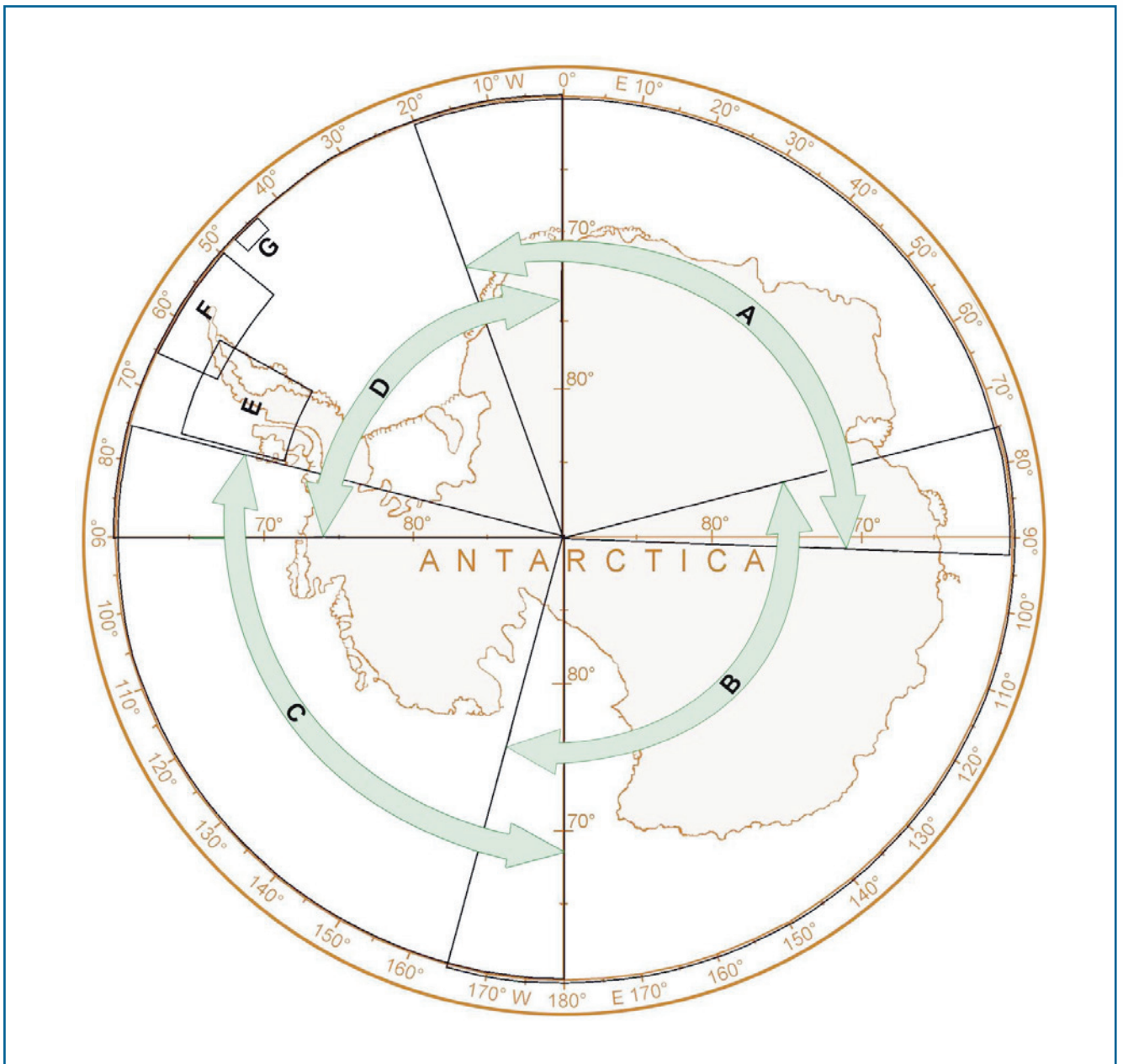
HYDROGRAPHIC
COMMISSION
ON ANTARCTICA

Chart Production In Antarctica

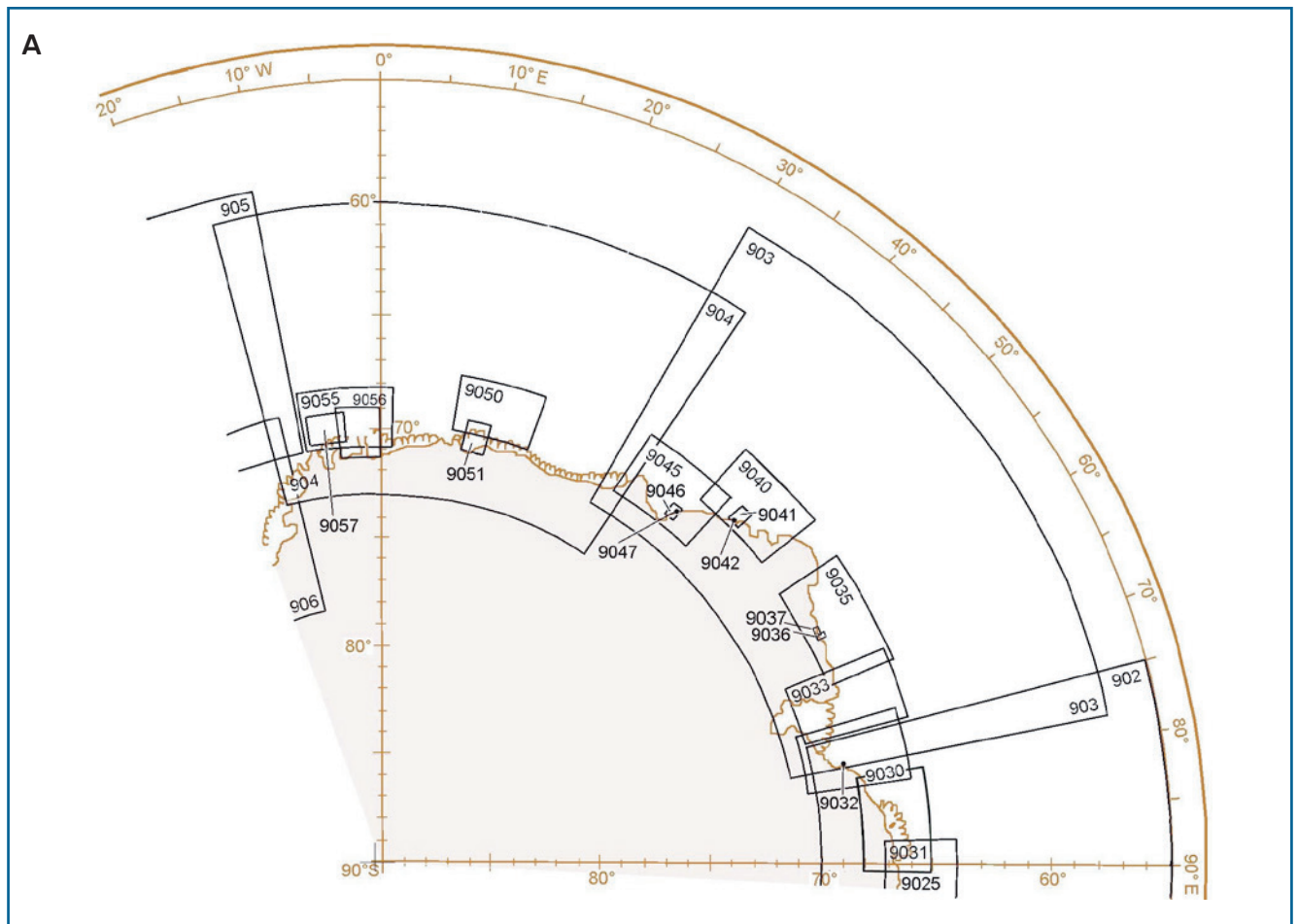
Catalogue of National Charts

Version 1.0.0
December 2010

Limits of Chart Indexes



Index A: Lazarev Sea to Cooperation Sea (20°W – 90°E)

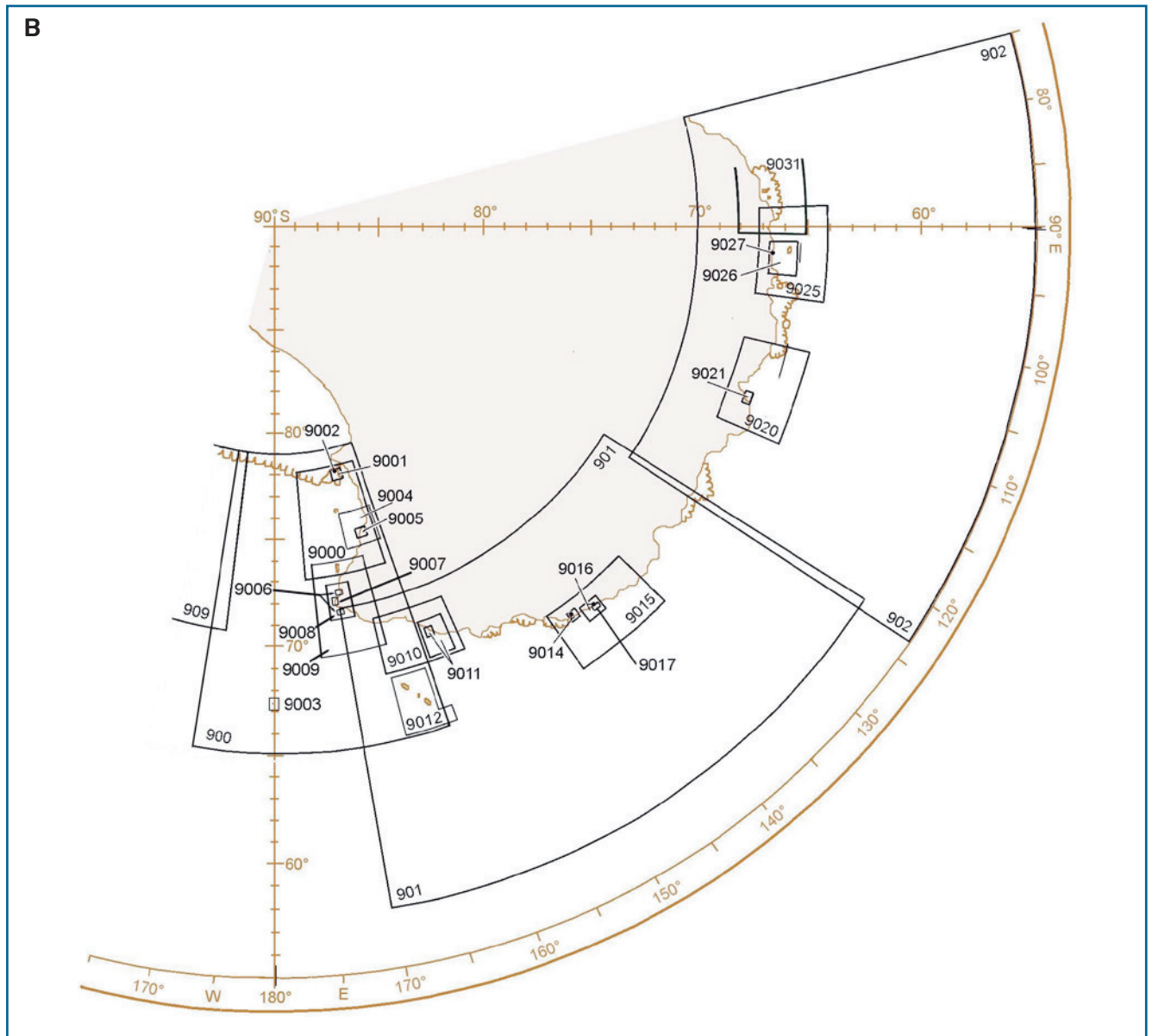


National No.	Title	Scale	Latest Edition
AUSTRALIA (AU)			
AUS 402	Casey bay to cape Darnley	1:1 000 000	1965
AUS 449 (INT 9035)	Magnet bay to cape Rouse	1:500 000	1993
AUS 450 (INT 9035)	Cape Rouse to Sandefjord bay	1:500 000	1991
AUS 451 (INT 9030)	Sandefjord bay to cape Rundingen	1:500 000	1992
AUS 452 (INT 9031)	Cape Rundingen to Cape Filchner	1:500 000	2002
AUS 600 (INT 9036)	Approaches to Mawson Plan: Horseshoe harbour	1:25 000 1:5 000	2007
AUS 602 (INT 9032)	Approaches to Davis anchorage	1:12 500	2003
GERMANY (DE)			
1701 (INT 9055)	Atka Iceport to Trolltunga	1:500 000	2009
1702 (INT 9057)	Approaches to Atka Iceport	1:300 000	2009
JAPAN (JP)			
3905	Lars Christensen coast to Prince Harald coast	1:3 000 000	1966
3911	Amundsen bay to Lützw-Holm bukta	1:800 000	1968
3922	Lützw-Holm bukta and approaches	1:500 000	1995
W3922 (INT 9045)	Vestvika Bay	1:500 000	Not yet published
W3941 (INT 9046)	Ongul islands to Skarvsnes	1:100 000	2010
W3950 (INT 9047)	Ongul to Langhovde –Kita Misaki Plan: Showa Kichi and Approaches	1:25 000 1:10 000	2009



National No.	Title	Scale	Latest Edition
RUSSIAN FEDERATION (RU)			
30132	Bouvet island to more Lazareva	1:2 000 000	1984
31150	Muskegbukta bay to Atka gulf	1:500 000	1986
31151	Erskine bay to Leningradbukta	1:500 000	1984
31152 (INT 9050)	Sergei Kamenev gulf to Neupokojevabukta	1:500 000	1999
32934 (INT 9051)	Approaches to Leningradbukta	1:200 000	1999
40122	Riiser-Larsen sea and more Kosmonavtov	1:2 000 000	1984
40123 (INT 903)	Sodruzhestva Sea	1:2 000 000	2001
41140	Brekilen to Erskine	1:500 000	1979
41141	Vestvika bay	1:500 000	1980
41142	Lutzow gulf	1:500 000	1979
41143 (INT 9040)	Alasheyev Bight to Cape Ann	1:500 000	2000
41144	Amundsen gulf to Hobbs islands	1:500 000	1988
41145	Bruck island to cape Williams	1:500 000	1983
41146	Prydz gulf, Sandefjord bay to cape Williams	1:500 000	1988
41147	Prydz gulf, Bugepunten to Sandefjord	1:500 000	1995
41148	Davis sea to Prydz gulf	1:500 000	1980
43915	Cape Totsuki to cape Shegett	1:100 000	1984
43920 (INT 9041)	Alasheyev Bight	1:100 000	1999
48918	Ongul islands	1:15 000	1984
48919	Eastern part of Freeth bay	1:10 000	1981
48920 (INT 9042)	Approaches to Molodezhnaya Station	1:12 500	1999
48921	Approaches to Molodezhnaya Station from NE	1:10 000	1987
48922	Cape Trekh Valunow to cape Viwodnoj	1:10 000	1980
48956	Approaches to Mawson Station Plan: Horseshoe harbour	1:25 000 1:5 000	1980
SOUTH AFRICA (ZA)			
SAN 2004 (INT 9056)	Approaches to Dronning Maud Land	1:300 000	2009
UNITED KINGDOM (GB)			
4904	Dronning Maud Land	1:2 000 000	2004
UNITED STATES (US)			
29022	Riiser-Larsen peninsula to West ice shelf	1:1 500 000	1995
29025	Cape Norvegia to Riiser-Larsen peninsula	1:1 500 000	1961

Index B: Davies Sea to Ross Sea (75°E – 165°W)

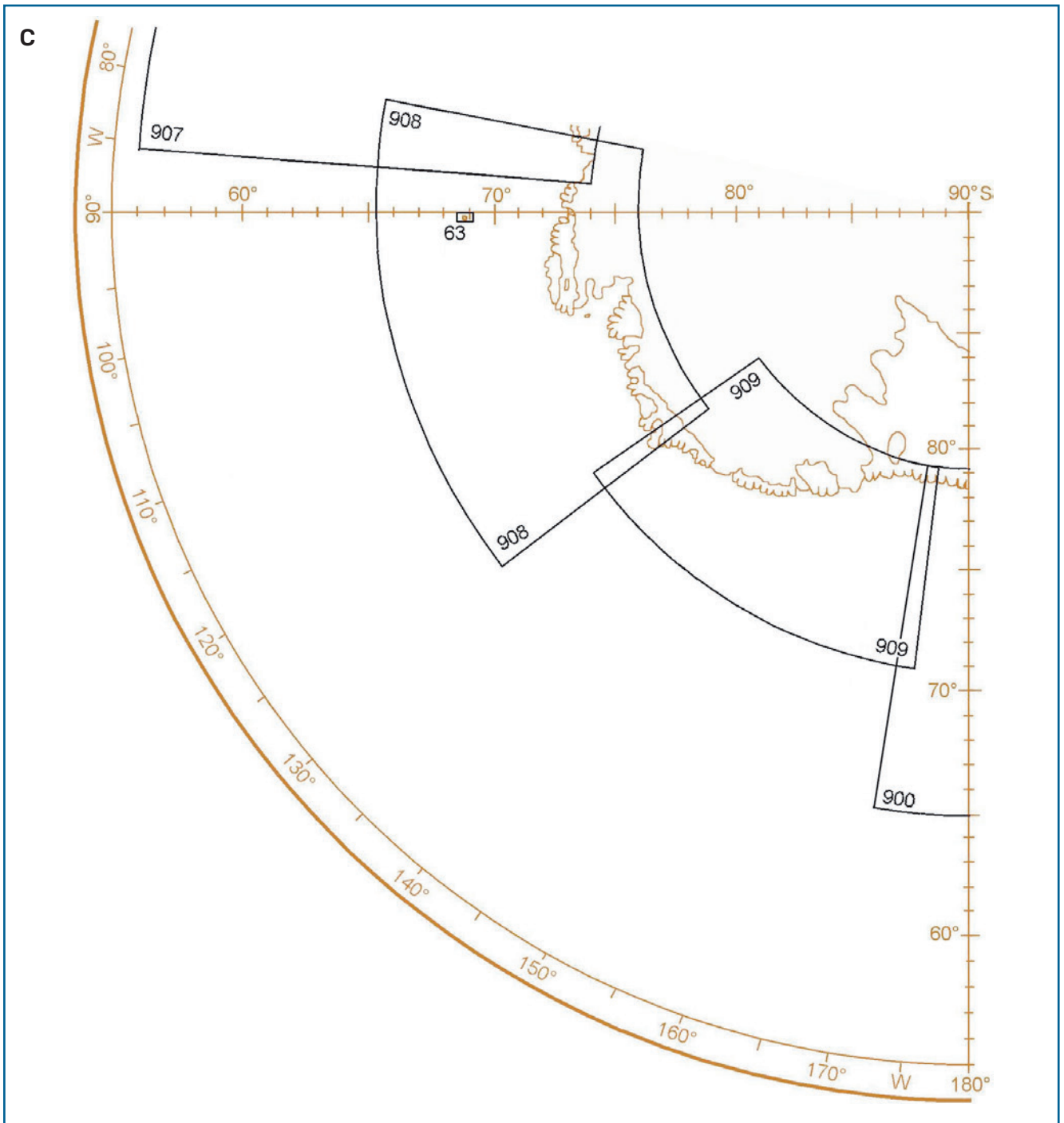


National No.	Title	Scale	Latest Edition
AUSTRALIA (AU)			
AUS 454 (INT 9020)	Mill Island to Cape Poinsett	1:500 000	1998
AUS 601 (INT 9021)	Approaches to Casey Plan A - Newcomb Bay	1:50 000 1:12 500	1999
AUS 603 (INT 9014)	Approaches to Commonwealth Bay Plan A - Boat Harbour	1:25 000 1:5 000	2002
FRANCE (FR)			
7591 (INT 901)	De Cape Goodenough à Cape Adare	1:2 000 000	2006
7592 (INT 9015)	Du Glacier Dibble au Glacier Mertz	1:500 000	2004
7593 (INT 9017)	De l'île Hélène au Rocher du Débarquement - Archipel de Pointe Géologie Plan A - Archipel de Pointe Géologie	1:20 000 1:7 500	2002
7594 (INT 9016)	De la Pointe Ebba au Cap de la Découverte Plan A - Archipel Max Douguet - Port-Martin Plan B - Archipel Max Douguet	1:100 000 1:10 000 1:30 000	2004

National No.	Title	Scale	Latest Edition
ITALY (IT)			
881 (INT 9005)	Da Capo Rusell a Campbell Glacier Tongue	1:50 000	2009
883	Mare di Ross -- Baia Terra Nova	1:100 000	1989
884 (INT 9004)	Baia di Terra Nova	1:250 000	2008
NEW ZEALAND (NZ)			
14900 (INT 900)	Ross Sea	1:2 000 000	1998
14901 (INT 9001)	Cape Royds to Pram Point	1:60 000	2007
14902 (INT 9002)	McMurdo Station and Scott Base	1:5 000	2007
14903 (INT 9003)	Approaches to Scott Island Plan A – Scott Island	1:75 000 1:25 000	2008
14906 (INT 9006)	Cape Adare and Cape Hallett Plan A – Cape Adare Plan B – Ridley Beach Plan C – Cape Hallett Plan D – Seabee Hook	1:50 000 1:50 000 1:50 000 1:15 000	2006
14907 (INT 9007)	Possession Islands	1:60 000	2006
14908 (INT 9008)	Cape Adare to Cape Daniell	1:200 000	2006
14909 (INT 9009)	Cape Hooker to Coulman Island	1:500 000	2004
14912 (INT 9012)	Balleny Islands Continuation: Balleny Seamount	1:300 000	2006
RUSSIAN FEDERATION (RU)			
30057	Africa to Antarctica	1:5 000 000	1980
30132	Bouvet island to more Lazareva	1:2 000 000	1984
31150	Muskegbukta bay to Atka gulf	1:500 000	1986
31151	Sergei Kamenev gulf to Neupokojevabukta	1:500 000	1984
31152	Erskine bay to Leningradbukta	1:500 000	1999
32934	Leningradbukta with approaches	1:200 000	1998
40122	Riiser-Larsen sea and more Kosmonavtov	1:2 000 000	1984
40123	More Sodruzhestva	1:2 000 000	1983
40124 (INT 902)	Mawson sea and Davis sea	1:2 000 000	1979
40125	D'Urville sea to Mawson sea	1:2 000 000	1979
41149 (INT 9025)	Davis Sea	1:500 000	1999
41150	Bowman island to Masson island	1:500 000	1975
41151	Cape Poinsett to Bowman island	1:500 000	1979
41152	Cape Poinsett to cape Southard	1:500 000	1979
41153	Cape Southard to cape Mose	1:500 000	1981
41154	Cape Mose to cape Ebba	1:500 000	1979
41155	Cape Ebba to glacier Ninnis	1:500 000	1979
42900 (INT 9026)	Approaches to Polar Station Mirny	1:200 000	1999
49900 (INT 9027)	Road Mirny	1:10 000	1999
50077	Antipodes islands, Antarctica	1:5 000 000	1987
50079	Ross sea	1:5 000 000	1987
50120	George V coast to Ross sea	1:2 000 000	1987
50122	Ross sea	1:2 000 000	1992
51080 (INT 9010)	Ninnis glacier to Matusevitch glacier	1:500 000	1994
51081	Matusevich glacier to Ob' bay	1:500 000	2000
51082	Moubray bay to cape North	1:500 000	1984

National No.	Title	Scale	Latest Edition
RUSSIAN FEDERATION (RU)			
51083	Terra Nova bay to Moubray bay	1:500 000	1985
51084	Approaches to McMurdo strait	1:500 000	1985
51085	From 75°39'S to 78°36'S – From 177°15'E to 166°30'W	1:500 000	1985
51777	From 60°15'S to 63°05'S – From 162°20'E to 170°45'E	1:500 000	1986
51778	From 60°15'S to 63°05'S – From 170°15'E to 178°40'E	1:500 000	1983
51797	From 62°55'S to 65°35'S – From 163°00'E to 171°25'E	1:500 000	1983
51798	From 62°55'S to 65°35'S – From 170°55'E to 179°20'E	1:500 000	1982
51815	Balleny islands	1:500 000	1982
51816	From 65°25'S to 69°40'S – From 165°45'E to 174°25'E	1:500 000	1979
51817	From 65°25'S to 69°40'S – From 173°50'E to 177°30'W	1:500 000	1994
52909 (INT 9011)	Belousov peninsula to terra Nova island Plan: Scientific station Leningradskaya	1:200 000 1:1 000	1994
52914	Ross sea, approaches to McMurdo strait	1:250 000	1991
52915	Ross sea, McMurdo strait	1:250 000	1991
55949	Ross sea, approaches to polar stations McMurdo and Scott	1:75 000	1994
58948	Ross sea, scientific stations McMurdo and Scott	1:5000	1995
UNITED KINGDOM (GB)			
3707 ¹ (INT 9020)	Mill Island to Cape Poinsett	1:500 000	Not known
3710 ² (INT 9009)	Cape Hooker to Coulman Island	1:500 000	2005
3711 ³ (INT 9008)	Cape Adare to Cape Daniell	1:200 000	Not known
3714 ⁴ (INT 9006)	Cape Adare and Cape Hallett Plan A – Cape Adare Plan B – Ridley Beach Plan C – Cape Hallett Plan D – Seabee Hook	1:50 000 1:50 000 1:50 000 1:15 000	Not known
3716 ⁵ (INT 9007)	Possession Islands	1:60 000	Not known
¹ Reproduced from Aus 454 ² Reproduced from NZ 14909 ³ Reproduced from NZ 14908 ⁴ Reproduced from NZ 14906 ⁵ Reproduced from NZ 14907 Index B			
USA (US)			
29012	Ross sea	1:1 500 000	1996
29015	Porpoise bay to cape Adare	1:1 500 000	1995
29018	West ice shelf to Porpoise bay	1:1 500 000	1996
29281	Cape Royds to Lewis bay including Beaufort island	1:75 000	1969
29282	Scott island and approaches Plan A – Scott island	1:100 000 1:15 000	1962
29321	Franklin island to McMurdo sound	1:250 000	1978
29322	Cape Royds to Hut point	1:50 000	1965
29323	McMurdo station and vicinity	1:5 000	1969
29324	New Harbor and Marble point vicinity	1:35 000	1958
29325	Cape Archer to Butter point	1:100 000	1957

Index C: Ross Sea To Bellingshausen Sea (180° - 80°W)

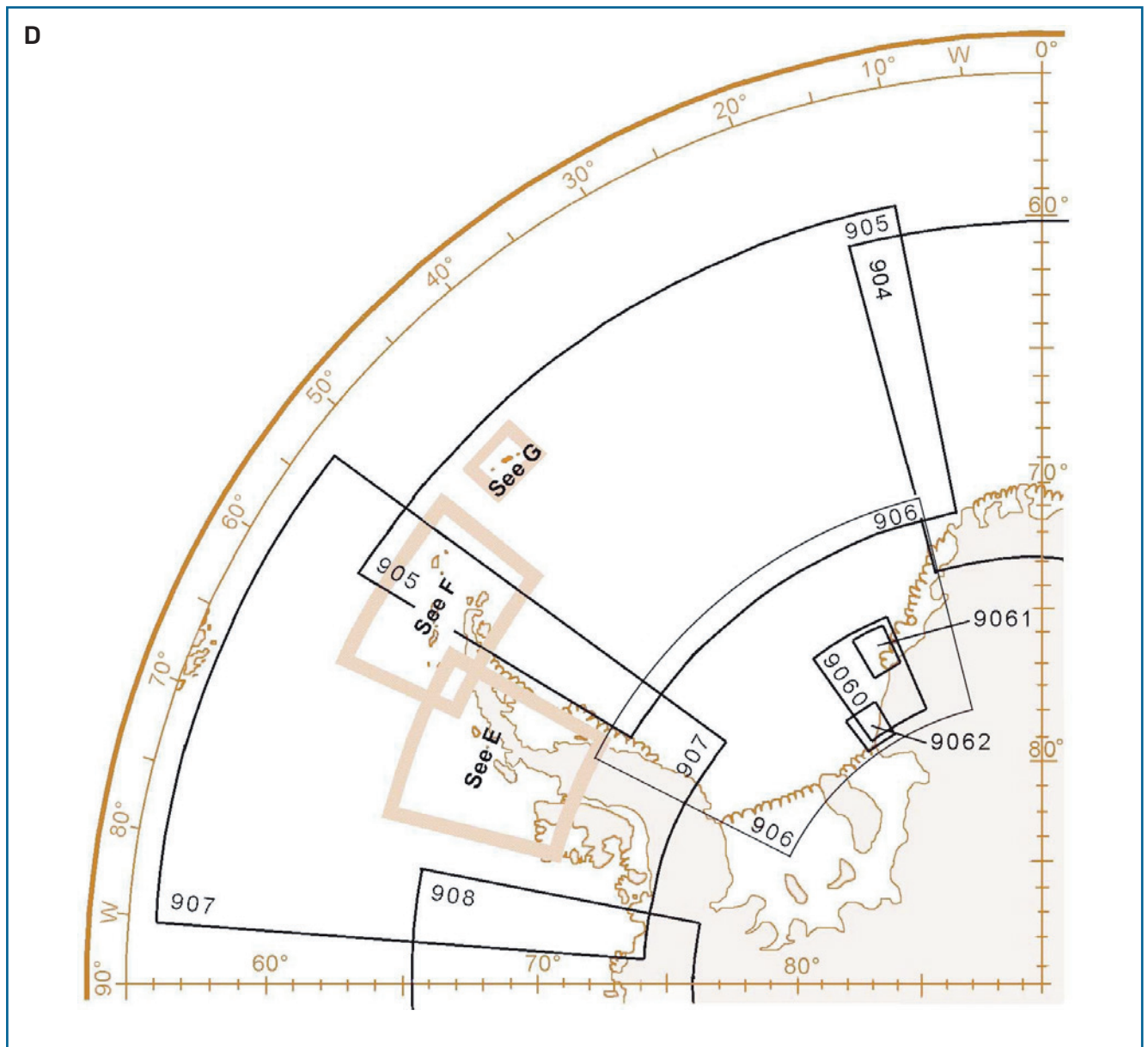


National No.	Title	Scale	Latest Edition
NORWAY (NO)			
----- (INT 909)	Martin Peninsula, Cape Colbeck	1:2 000 000	Not yet published
RUSSIAN FEDERATION (RU)			
50080	Thurston island to Grest peninsula	1:5 000 000	1988
50081	Antarctic peninsula to Thurston island	1:5 000 000	1988
50123	Martin peninsula, cape Colbeck	1:2 000 000	1982
50124	Bryan coast to Martin peninsula Plan A - Peter I island	1:2 000 000 1:250 000	1995



National No.	Title	Scale	Latest Edition
RUSSIAN FEDERATION (RU)			
51086	Sulzberger bay to Kitovaya gulf	1:500 000	1984
51087	Gusen island to Sulzberger bay	1:500 000	1985
51090	Cape Dart to cape Burks	1:500 000	1985
51091	Amundsen sea, Bear peninsula to cape Dart	1:500 000	1985
51092	Amundsen sea, Noville peninsula to Bear peninsula	1:500 000	1985
51093	Bellingshausen sea, Bryan coast to Noville peninsula	1:500 000	1985
UNITED KINGDOM (GB)			
----- (INT 908)	Bryan Coast to Martin Peninsula	1:2 000 000	Not yet published
USA (US)			
29005	Cape Herlacher to Matha strait	1:1 500 000	1997
29008	Cape Colbeck to cape Herlacher	1:1 500 000	1996
29180	Eights coast and Land Bryan coast Plan A- Peter I island	1:500 000 1:250 000	1961
29200	Thwaites ice tongue to Thurston island	1:500 000	1978

Index D: Bellingshausen Sea To Weddell Sea (90° - 0°W)



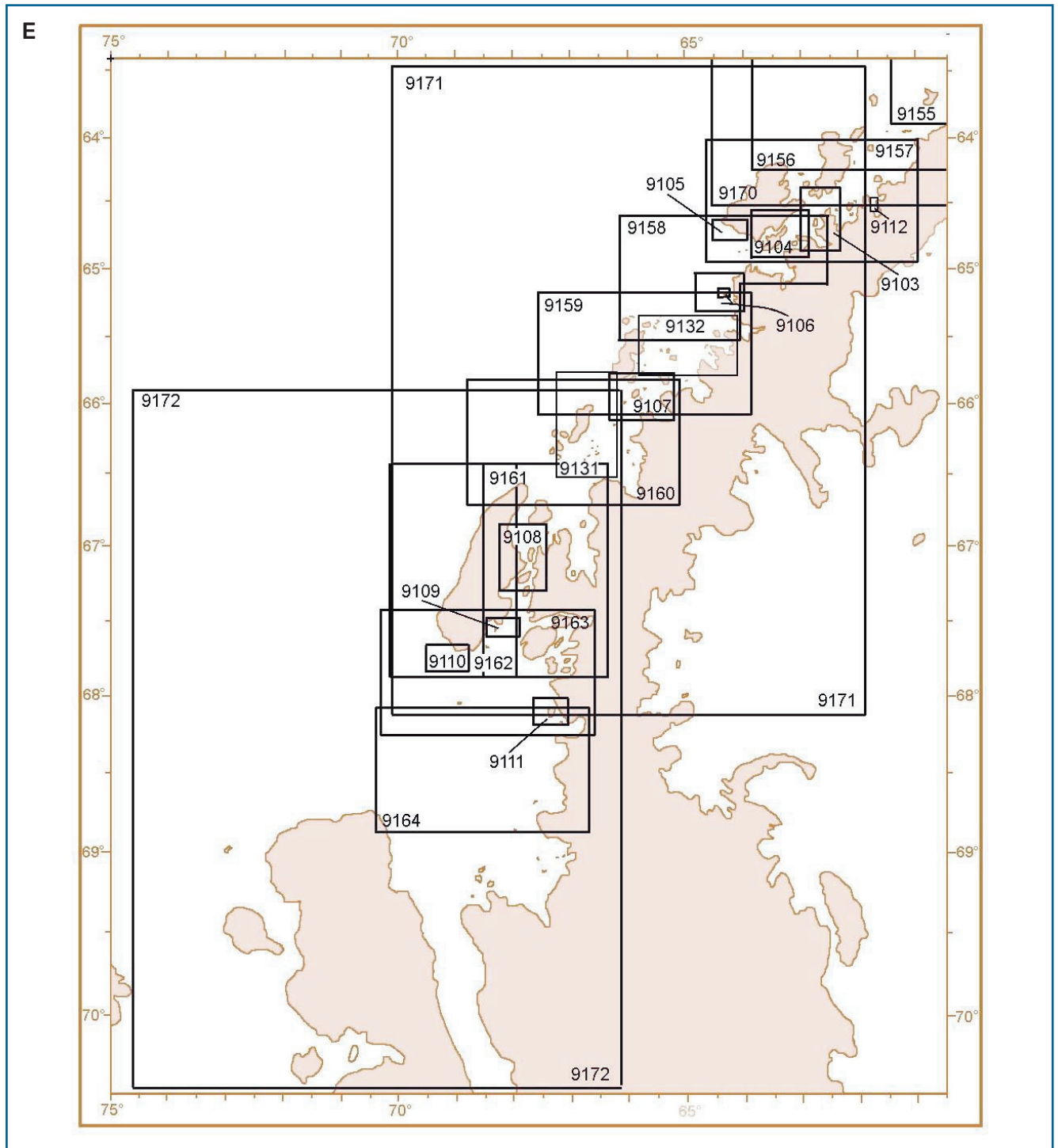
National No.	Title	Scale	Latest Edition
ARGENTINA (AR)			
121	Mar de Weddell	1:3 000 000	1990
H-5	Pasaje Drake	1:1 500 000	1995
H-7	Península Antártica	1:1 500 000	1997
H-60	Pasaje Drake y Mar de Weddell	1:5 000 000	2003
H-700	Islas Shetland del Sur y Mar de la Flota	1:500 000	1997
CHILE (CL)			
580	Canal Beagle a islas Shetland del Sur	1:1 300 000	1968
590	Isla Joinville a isla Alejandro I	1:1 000 000	1971
FRANCE (FR)			
7363 ⁶	Passage de Drake	1:2 070 000	1994
7364 ⁷	Mer du Scotia	1:2 070 000	1994

⁶ Reproduced from GB chart 4212 ⁷ Reproduced from GB chart 4213



National No.	Title	Scale	Latest Edition
GERMANY (DE)			
----- (INT 905)	South Sandwich Islands	1:2 000 000	Not yet published
RUSSIAN FEDERATION (RU)			
30055	South-West part of Atlantic ocean	1:5 000 000	1995
30131	Weddell sea	1:2 000 000	1980
30156	South Sandwich islands region	1:2 000 000	1993
30157	South Orkney islands	1:2 000 000	1986
31140	South Shetland islands and Trinity peninsula	1:500 000	1990
31142	Cape Frammes to James Ross island	1:500 000	1988
31143	Larsen shelf glacier	1:500 000	1987
31144	Cape Deacon to Steele island	1:500 000	1987
31145	Sincer bay to cape Deacon	1:500 000	1987
31146	Farell bay to cape Emperor	1:500 000	1987
31147 (INT 9060)	Cape Roule to Farell bay	1:500 000	2000
31148	SW part shelf glacier Riiser- Larsenisen	1:500 000	1985
31149	Scientific station Georg von Neumayer to Selbukta	1:500 000	1986
31150	Muskegbukta bay to Atka gulf	1:500 000	1986
31565	Approaches to South Orkney islands	1:500 000	1988
31567	Drake Passage, Area N. of South Shetland Islands	1:500 000	1985
50125	Antarctic peninsula	1:2 000 000	1993
51093	Bellingshausen sea, Bryan coast to Noville peninsula	1:500 000	1986
51094	Bellingshausen sea, terra Alexander I to Bryan coast	1:500 000	1986
51098	Islands Lavoisier to terra Alexander I	1:500 000	1999
51099	South Shetland islands to Biscoe islands	1:500 000	1992
55992	Gerlache strait, southern part	1:50 000	1985
UNITED KINGDOM (GB)			
3200	Falkland islands to Graham Land and South Sandwich islands	1:3 750 000	2003
3629 (INT 9061)	Approaches to Halley Base	1:200 000	2005
4212	Drake passage	1:3 500 000	2002
4213	Scotia sea	1:3 500 000	2002
4906 (INT 906)	Weddell Sea	1:2 000 000	2005
4907 (INT 907)	Antarctic Peninsula	1:2 000 000	2000
USA (US)			
29002	Antarctic peninsula	1:1 500 000	1981
29005	Cape Herlacher to Matha strait	1:1 500 000	1976
29025	Cape Norvegia to Riiser-Larsen peninsula	1:1 500 000	1961
29030	Weddell sea	1:1 500 000	1975
29180	Eights coast and George Bryan coast Plan A - Peter I island	1:500 000 1:250 000	1961
29720	Princess Martha coast	1:500 000	1957
29741	Duke Ernst bay to cape Norvegia	1:200 000	1982
29781	Nantucket inlet to Vahsel bay	1:200 000	1985
----- (INT 9062)	To be determined	1:200 000	Not yet published

Index E: Antarctic Peninsula, Graham Land – Palmer Land

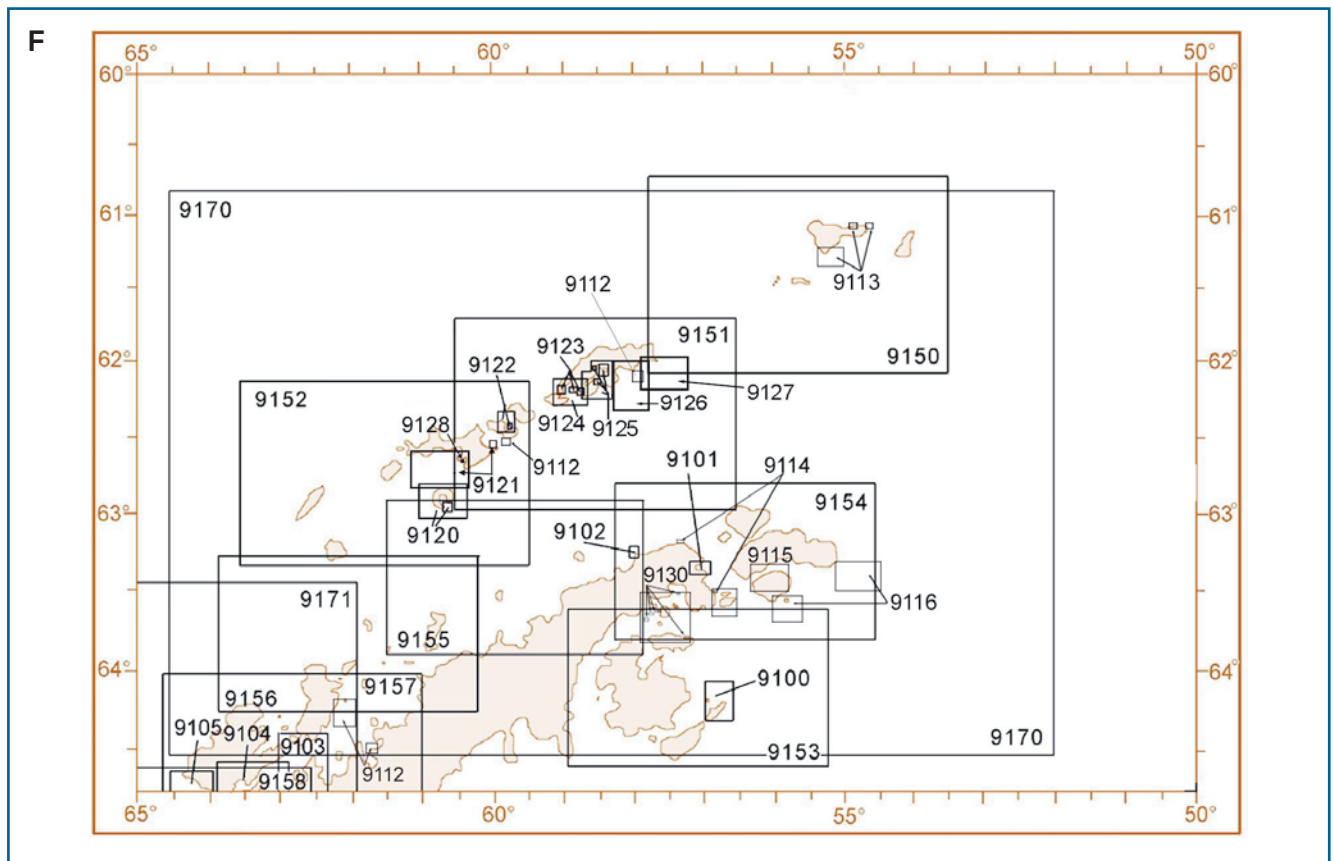


National No.	Title	Scale	Latest Edition
ARGENTINA (AR)			
101	Archipiélago Melchior y alrededores	1:20 000	1957
H-715	Canal Grandier y estrechos de Bismark y Pendleton	1:200 000	1969
H-716	Estrecho Pendleton y Matha, bahía Lallemand	1:200 000	1981
H-717	Bahía Margarita	1:250 000	1969
H-771	Canales Peltier y Neumayer	1:30 000	1964
----- (INT 9111)	Bahía Margarita	1:25 000	Not yet published

National No.	Title	Scale	Latest Edition
CHILE (CL)			
15000	Isla Trinidad a estrecho Matha	1:500 000	1972
15215	Puertos en el Territorio Chileno Plan A - Archipiélago Melchior Plan B - Bahía Hope Plan C - Bahía South Plan D - Seno Discovery Plan E - Puerto Angamos y Lockroy Plan F - Caleta Hackapike	1:20 000 1:30 000 1:30 000 1:20 000 1:10 000 1:15 000	1969
15300	Estrecho de Gerlache	1:200 000	1962
15341	Bahía Paraiso y Accesos Plan A - Bahía Paraiso y Canales de Acceso Plan B- Caleta Gloria	1:50 000 1:4 000	1951
15400	Canal Grandidier	1:200 000	1962
15500	Estrecho Pendleton a estrecho Matha	1:200 000	1963
16000	Estrecho Matha a isla Rothschild	1:500 000	1963
16411	Bahia Neny	1:20 000	1969
----- (INT 9108)	Hanusse Bay to Wyatt Island	1:50 000	Not yet published
----- (INT 9110)	Adelaide Island, South Western Approaches	1:30 000	Not yet published
----- (INT 9157)	Gerlache Strait	1:150 000	Not yet published
----- (INT 9161)	Matha Strait to Pourquoi Pas Island	1:150 000	Not yet published
----- (INT 9162)	Adelaide Island	1:150 000	Not yet published
---- (INT 9164)	Margarita Bay	1:150 000	Not yet published
RUSSIAN FEDERATION (RU)			
51098 (INT 9172)	Matha Strait to Rothschild Island	1:500 000	1999
55990	Bismarck strait Plan A - Arthur harbour	1:50 000 1:12 500	1993
55991	Flandres bay and approaches	1:50 000	1996
58992	Plans in Marguerite Bay and Adelaide Island Plan A - Adelaide anchorage Plan B - Bay Lystad Plan C - Island Neny Plan D - Melchior islands Plan E - Port Lockroy Plan F - Waterboat point Plan G - Argentine islands Plan H - Prospect point	1:30 000 1:50 000 1:50 000 1:30 000 1:10 000 1:7 500 1:15 000 1:50 000	1985
SPAIN (ES)			
7010	Archipiélago Palmer, isla Anvers, Arthur Harbor	1:5 000	Not yet published
UNITED KINGDOM (GB)			
446 (INT 9158)	Anvers Island to Renaud Island Plan A - Port Lockroy	1:150 000 1:12 500	2003
447 (INT 9159)	Pendleton Strait & Grandidier Channel	1:150 000	Not yet published
448 (INT 9160)	Crystal Sound	1:150 000	Not yet published
2974 (INT 9163)	Marguerite Bay; Rothera	1:150 000	Not yet published

National No.	Title	Scale	Latest Edition
UNITED KINGDOM (GB)			
3213	Plans in Marguerite Bay and Adelaide Island		1973
	Plan A - Port Lockroy	1:10 000	
	Plan B - Arthur harbour	1:12 500	
	Plan C - Hackapike bay	1:15 000	
	Plan D - Hope bay	1:30 000	
	Plan E - Melchior islands	1:35 000	
	Plan F - Danco island	1:50 000	
	Plan G - Detaille island	1:7 500	
	Plan H - Debenham islands	1:25 000	
	Plan I - Neny island, Lystad bay	1:50 000	
	Plan J - Mutton cove	1:10 000	
Plan K - Prospect point	1:50 000		
3462 (INT 9109)	British Antarctic Survey Base Rothera	1:25 000	1999
3468 (INT 9107)	Pendleton Strait etc.	1:50 000	Not yet published
3560	Gerlache strait, northern part	1:200 000	1988
3566	Gerlache strait, southern part	1:200 000	1988
3570 (INT 9171)	Brabant island to Adelaide island	1:500 000	1991
3571	Lavoisier island to Alexander island	1:500 000	1991
3573	Grandidier channel	1:200 000	1987
3575 (INT 9106)	Argentine Islands and Approaches	1:60 000	1996
	Plan A - Argentine Islands	1:15 000	
3577	Adelaide island, south western approaches	1:75 000	1995
	Plan A - Adelaide anchorage	1:30 000	
3580	Rothera point to Neny island	1:100 000	1995
USA (US)			
29106	Plans in Marguerite Bay and Adelaide Island	1:30 000	1984
	Plan A - Adelaide anchorage	1:50 000	
	Plan B - Neny island	1:50 000	
	Plan C - Lystad bay	1:15 000	
	Plan D - Cape Legoupil	1:15 000	
	Plan E - Hope bay	1:30 000	
	Plan F - Melchior island	1:35 000	
	Plan G - Port Lockroy	1:10 000	
	Plan H - Argentine islands	1:15 000	
	Plan I - Waterboat point	1:8 000	
	Plan J - Approaches to Prospect point	1:50 000	
29123	Vicinity of Arthur harbor	1:25 000	1977
	Plan A - Arthur harbor	1:12 500	
29124	Gerlache strait	1:50 000	1967
29125	Flandres bay and approaches	1:50 000	1967
29126	Approaches to Arthur harbor	1:50 000	1978
29127	Matha strait to Argentine islands	1:200 000	1997
29141	Square bay to Matha strait including Adelaide island	1:200 000	1988
29142	Alexander island to Square bay including Marguerite bay	1:200 000	1996
----- (INT 9105)	Bismarck strait, Approaches to Arthur Harbour	1:25 000	Not yet published
	Plan A - Arthur Harbour		

Index F: Antarctic Peninsula, Graham Land – South Shetland Islands



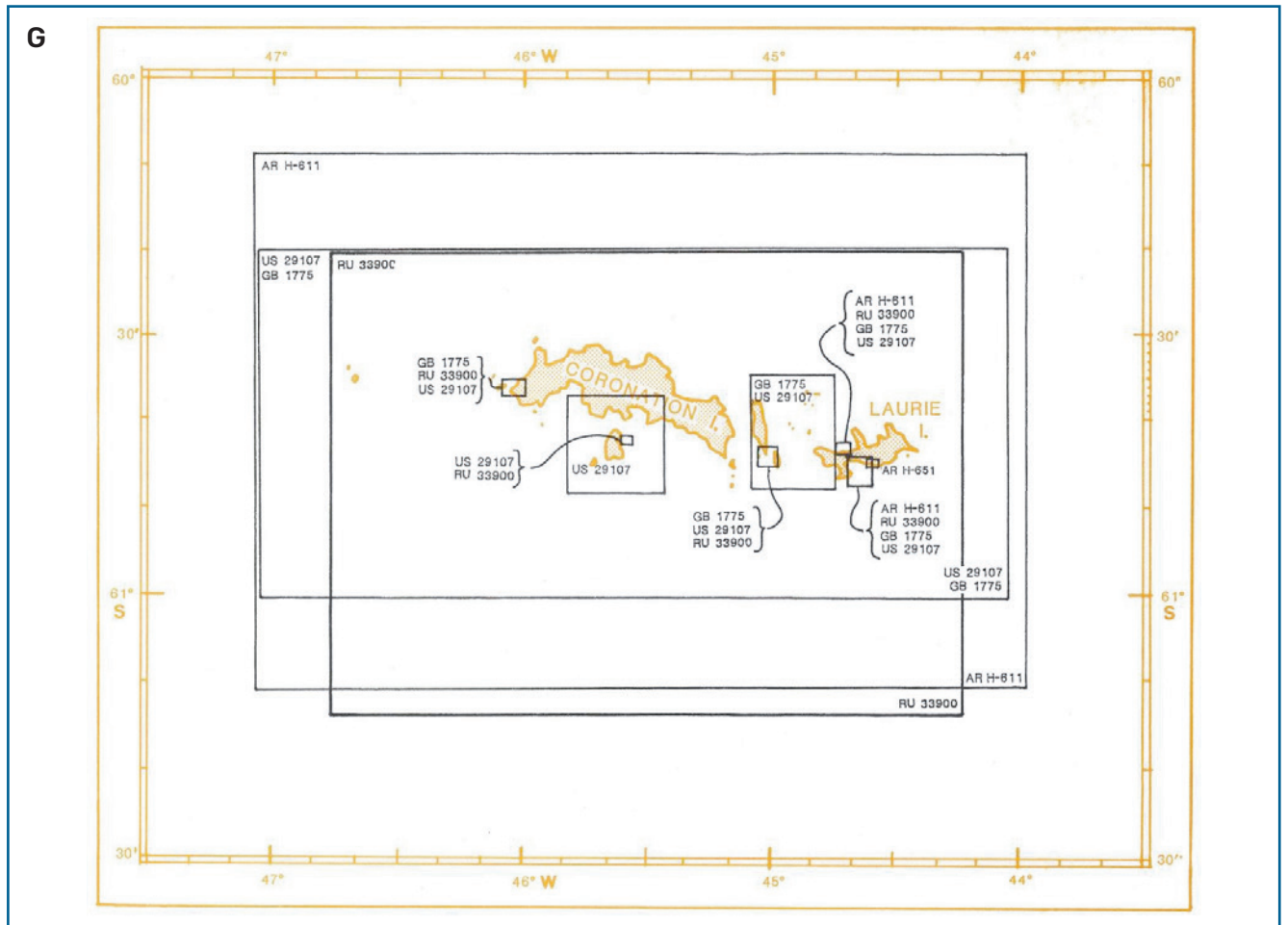
National No.	Title	Scale	Latest Edition
ARGENTINA (AR)			
136	Bahía Lasserre	1:30 000	1957
137	Bahía Guardia Nacional Plan A - Caleta Armonía	1:25 000 1:20 000	1957
138	Estrecho Nelson, Espora y Mac Farlane Plan A - Isla Media Luna	1:50 000 1:10 000	1996
139	Cuarterones en las islas Shetland del Sur Plan A - Isla Greenwich, puerto Yankee Plan B - Isla 25 de Mayo, bahía 25 de Mayo Plan C - Isla Livingston, bahías Sur y Falsa	1:10 000 1:50 000 1:30 000	1957
H-550 (INT 9100)	Isla Marambio Plan A - Base aérea Marambio	1:25 000 1:5 000	1990
H-700 (INT 9170)	Islas Shetland y Mar de la Flota	1:500 000	1997
H-710	Islas Shetland del Sur, islas Elefante y Clarence	1:200 000	1977
H-711	Islas Shetland Del Sur, de isla 25 de Mayo a isla Livingston	1:200 000	1984
H-712	Islas Shetland del Sur, de isla Livingston a isla Brabante y costa Palmer	1:200 000	1986
H-713	Península Trinidad	1:300 000	2007
H-714	Archipiélago de Palmer y estrechos de Bismarck y de Gerlache Plan A - Puerto Arturo	1:200 000 1:12 500	1990
H-757 (INT 9101)	Península Trinidad Plan A - Base Esperanza, Caleta Choza	1:10 000 1:5 000	1981
H-762 (INT 9120)	Isla Decepción Plan A - Fuelles de Neptuno	1:50 000	2006
----- (INT 9115)	Active Sound	1:50 000	Not yet published

National No.	Title	Scale	Latest Edition
ARGENTINA (AR)			
----- (INT 9156)	Archipiélago de Palmer, de Isla Trinidad a Isla Amberes	1:150 000	Not yet published
----- (INT 9153) ⁸	Church Point to Cape Longing including James Ross Island	1:150 000	2004
----- (INT 9154) ⁸	Joinville Island to Cape Ducorps and Church Point	1:150 000	2002
⁸ Jointly with UK			
BRAZIL (BR)			
25110 (INT 9150)	Ilha Elefante e proximidades	1:200 000	2009
25115	Ilha Elefante	1:100 000	2005
25119 (INT 9127)	Baia Sheratt (Ilha Rei George)	1:40 000	2008
25120 (INT 9126)	Baia Rei George (Ilha Rei George)	1:40 000	2008
25121	Baía do Almirantado Plan A - Enseada Martel Plan B - Estação Arctowski	1:40 000 1:20 000 1:10 000	1992
25122	Baía Maxwell Plan A - Enseada Ardley e Baía Edgell	1:40 000 1:20 000	1994
----- (INT 9125) ⁹	Baia do Almirantado Plan A - Ensenada Martel Plan B - Estação Arctowski Plan C - Ensenada Mackellar	1:40 000	Not yet published
----- (INT 9151) ¹⁰	De Isla De Jorge a Isla Livingston	1:200 000	Not yet published
----- (INT 9152) ¹⁰	De Isla Livingston a Isla Low	1:200 000	Not yet published
⁹ Jointly with Peru ¹⁰ Jointly with Chile			
CHILE (CL)			
14000	Isla Elefante a isla Trinidad	1:500 000	1961
14210	Bahía Almirantazgo - Caleta Visca Plan A - Bahía Almirantazgo Plan B - Caleta Visca	1:40 000 1:20 000	1961
14211 (INT 9123)	Caletas en Bahía Fildes Plan A - Caleta Potter Plan B - Caleta Ardley Plan C - Caleta Marian	1:12 000 1:12 000 1:12 000	2007
14212 (INT 9124)	Bahia Fildes	1:30 000	2007
14220	Estrecho Nelson	1:40 000	1978
14230	Estrecho Inglés y Paso Lautaro	1:40 000	1963
14231 (INT 9122)	Bahía Chile, Puerto Soberanía y Ensenadas Rojas e Iquique Plan A - Bahía Chile Plan B - Puerto Soberanía y Ensenadas Rojas e Iquique	1:20 000 1:5 000	1998
14232	Isla Roberts, Caleta Copper Mine	1:6 000	1958
14233	Caleta Nailon	1:8 000	1975
14311	Isla Livingston, Cabo Shirreff	1:15 000	1994
14313	Caleta Snow	1:20 000	1999
14330	Isla Decepción y Caleta Balleneros Plan A - Isla Decepción Plan B - Caleta Balleneros y Accesos	1:50 000 1:10 000	2007
14400 (INT 9155)	Estrecho Bransfield - Rada Covadonga a Isla Trinidad	1:150 000	2003
14511 (INT 9102)	Estrecho Bransfield, Rada Covadonga y Accesos	1:10 000	2003
15300	Estrecho de Gerlache	1:200 000	1974

National No.	Title	Scale	Latest Edition
CHILE (CL)			
15341	Territorio Antártico Chileno Plan A - Bahía Paraíso y Canales Acceso Plan B - Caleta Gloria	1:70 000 1:7 000	1951
----- (INT 9151) ¹¹	De Isla De Jorge a Isla Livingston	1:200 000	Not yet published
----- (INT 9152) ¹¹	De Isla Livingston a Isla Low	1:200 000	Not yet published
¹¹ jointly with Brazil			
ECUADOR (EC)			
I.O.A.7	Punta Fort Williams (Isla Greenwich)	1:5 000	1990
PERU (PE)			
-----	Base Machu Picchu	1:4 000	Not known
----- (INT 9125) ¹¹	Baía do Almirantado Plan A - Ensenada Martel Plan B - Estação Arctowski Plan C - Ensenada Mackellar	1:40 000	Not yet published
RUSSIAN FEDERATION (RU)			
32902	Eastern part of South Shetland islands	1:200 000	1991
32903	Western part of South Shetland islands	1:200 000	1991
32905	Island Trinity to island Anvers	1:200 000	1994
35902	Bahia Guardia Nacional	1:25 000	1995
35903	Teil (Deception) island Plan A - Neptunes Bellows and Whalers bay Plan B - Pendulum cove Plan C - Rada Pingüinera	1:50 000 1:12 500 1:12 500 1:7 500	1979
38902	Plans in South Shetland islands Plan A - Caleta Visca Plan B - Harmony cove Plan C - English strait Plan D - Discovery bay Plan E - Yankee harbour Plan F - Half Moon island Plan G - Desolation island	1:25 000 1:25 000 1:25 000 1:25 000 1:15 000 1:25 000 1:50 000	1981
38903	Ardley cove	1:5 000	1989
52952	Island Anvers to island Renaud	1:200 000	1991
SPAIN (ES)			
70	Isla Rey Jorge y costa norte de la península Antártica a isla Anvers y estrecho Bransfield	1:450 000	Not yet published
700	Islas Shetland del Sur, estrecho Bransfield - Costa Sur de la isla de Livingston a isla Decepción	1:60 000	Not yet published
700A (INT 9121)	Isla Livingston, costa Sur - De Punta Barnard a Campamento Byers Plan A - Isla de la Media Luna	1:40 000 1:25 000	1998
700B	Islas Shetland del Sur, estrecho Bransfield - Isla Decepción	1:30 000	Not yet published
7001 (INT 9128)	Isla Livingston, costa Sur - Base Juan Carlos I	1:5 000	Not yet published
7002	Isla Livingston, península Byers - Campamento Byers	1:5 000	Not yet published
7003	Islas Shetland del Sur, Isla Decepción - Bahía Fumarolas y Fuelles de Neptuno Plan A - Base Gabriel de Castilla Plan B - Fuelles de Neptuno	1:10 000 1:12 500	Not yet published

National No.	Title	Scale	Latest Edition
UNITED KINGDOM (GB)			
225 (INT 9154) ¹²	Joinville island to cape Ducorps and Church point	1:150 000	2002
227 (INT 9153) ¹²	Church point to cape Longing including James Ross island	1:150 000	2004
449	Elephant Island and Approaches	1:200 000	2008
1774	Plans in South Shetland islands Plan A - Yankee harbour Plan B - Harmony cove, Discovery bay, Half Moon island, Visca anchorage, Marian cove and Potter cove Plan C - Ardley cove Plan D - English strait Plan E - Desolation island Plan F - Admiralty bay and King George bay	1:15 000 1:25 000 1:30 000 1:30 000 1:50 000 1:100 000	1994
1776	Livingston island to King George island	1:200 000	1981
3202	Deception island Plan A - Whalers bay and approaches	1:50 000 1:12 500	1987
3205	South Shetland islands and Bransfield strait	1:500 000	2003
3213	Hope bay	1:30 000	1973
3570	Brabant island to Adelaide island	1:500 000	1991
----- (INT 9112)	Plans in Bransfield Strait Plan A - Yankee Harbour Plan B - Freud (Pampa) Passage Plan C - Portal Point Plan D - Penguin Island Plan E - Hydrurga Rocks		Not yet published
----- (INT 9113)	Plans in Elephant Island Plan A - Cape Lookout Plan B - Cape Valentine Plan C - Point Wild		Not yet published
----- (INT 9114)	Antarctic Sound Plan A - Fridtjof Sound Plan B - Brown Bluff Plan C - Gourdin Island		Not yet published
¹² jointly with Argentina			
URUGUAY (UY)			
1111	Base cientifica Artigas, bahia Maxwell, caleta North Plan A - Area de la base cientifica	1:4 000 1:2 000	1992
USA (US)			
29101	Deception island to King George island	1:200 000	1997
29104	King George island to Clarence island	1:200 000	1997
29105	King George island to Corry island	1:200 000	1997
29121	Dallmann bay to Deception island	1:200 000	1997
29122	Argentine islands to Dallmann island	1:200 000	1997
29128	Corry island to Robertson island	1:200 000	1997

Index G: South Orkney Islands



National No.	Title	Scale	Latest Edition
ARGENTINA (AR)			
H-611	Islas Orcadas del Sur Plan A - Isla Laurie, bahía Uruguay	1:150 000 1:25 000	1981
H-651	Islas Orcadas del Sur, isla Laurie, bahía Scotia	1:10 000	1991
----- (INT 9140)	Islas Orcadas del Sur	1:150 000	Not yet published
----- (INT 9142)	Islas Orcadas del Sur, Bahía Scotia	1:10 000	2006
RUSSIAN FEDERATION (RU)			
33900	South Orkney islands Plan A - Uruguay gulf Plan B - Scotia gulf Plan C - Ellefsen gulf Plan D - Borge gulf Plan E - Sandefjord gulf	1:150 000 1:25 000 1:50 000 1:20 000 1:12 500 1:25 000	1989
UNITED KINGDOM (GB)			
1740	Bond Point Brunow Bay Plan A - Juan Carlos 1 Base Plan B - Half Moon Island	1:35 000 1:5 000 1:25 000	2004
1741	Plans in Greenwich Island Plan A - Discovery Bay Plan B - Iquique Cove and Approaches	1:20 000 1:5 000	2006



National No.	Title	Scale	Latest Edition
UNITED KINGDOM (GB)			
1775	South Orkney islands	1:200 000	1967
	Plan A - Ellefsen harbour	1:12 500	
	Plan B - Uruguay cove	1:25 000	
	Plan C - Scotia bay and Mill cove	1:25 000	
	Plan D - Sandefjord bay	1:25 000	
	Plan E - Powell island and Washington strait	1:100 000	
1779 (INT 9141)	Approaches to Signy Island	1:50 000	2006
	Plan A - Borge Bay and Approaches	1:10 000	
USA (US)			
29107	South Orkney islands	1:200 000	1984
	Plan A - Powell island and Washington island	1:100 000	
	Plan B - Scotia bay and Mill cove	1:25 000	
	Plan C - Ellefsen harbor	1:12 500	
	Plan D - Sandefjord bay	1:25 000	
	Plan E - Uruguay cove	1:25 000	
	Plan F - Borge bay	1:12 500	
	Plan G - Approaches to Signy island	1:100 000	